

LEGAL NOTICE NO. 103

REPUBLIC OF TRINIDAD AND TOBAGO

THE ELECTIONS AND BOUNDARIES COMMISSION (LOCAL GOVERNMENT
AND TOBAGO HOUSE OF ASSEMBLY) ACT, CHAP. 25:50

ORDER

MADE BY THE PRESIDENT UNDER SECTION 4 OF THE ELECTIONS AND
BOUNDARIES COMMISSION (LOCAL GOVERNMENT AND TOBAGO
HOUSE OF ASSEMBLY) ACT

THE ELECTIONS AND BOUNDARIES COMMISSION (LOCAL
GOVERNMENT AND TOBAGO HOUSE OF ASSEMBLY)
ORDER, 2023

WHEREAS under section 71 of the Constitution of the Republic of Preamble
Trinidad and Tobago there is established an Elections and Boundaries
Commission (hereinafter referred to as “the Commission”):

And whereas under section 4(1) of the Elections and Boundaries
Commission (Local Government and Tobago House of Assembly) Act Chap. 25:50
(hereinafter referred to as “the Act”), the Commission is charged
inter alia, with responsibility for defining and reviewing the boundaries
of the electoral districts into which an electoral area is, or is to be
divided:

And whereas in accordance with section 4(1)(a) and (2A) of the Act,
the Commission, on the 10th day of June, 2021, submitted to the
Minister a report entitled “*Tenth Report of the Elections and Boundaries
Commission under the Elections and Boundaries Commission (Local
Government and Tobago House of Assembly) Act, Chap. 25:50 for the
purposes of Local Government Elections*” (hereinafter referred to as “the
Tenth Report of the Commission”) in which it recommends, for the
purposes of Local Government Elections—

- (a) the creation of an additional electoral district in the
electoral area of the Regional Corporation of Couva/
Tabaquite/Talparo, by virtue of rule 2(1) of the Second
Schedule of the Act and that this new electoral district be
called “COUVA WEST/ROYSTONIA”;
- (b) the creation of an additional electoral district in the
electoral area of the Regional Corporation of Mayaro/
Rio Claro, by virtue of rule 2(1) of the Second Schedule of
the Act and that this new electoral district be called
“MAYARO NORTH”;

- (c) changes in the boundaries of—
 - (i) four electoral districts in the electoral area of the Municipal Corporation of CHAGUANAS;
 - (ii) two electoral districts in the electoral area of the Municipal Corporation of POINT FORTIN;
 - (iii) eight electoral districts in the electoral area of the Regional Corporation of COUVA/ TABAQUITE/ TALPARO;
 - (iv) four electoral districts in the electoral area of the Regional Corporation of MAYARO/RIO CLARO;
 - (v) two electoral districts in the electoral area of the Regional Corporation of PENAL/DEBE; and
 - (vi) two electoral districts in the electoral area of the Regional Corporation of SIPARIA;
- (d) changes in the names of—
 - (i) three electoral districts in the electoral area of the Regional Corporation of COUVA/ TABAQUITE/ TALPARO; and
 - (ii) two electoral districts in the electoral area of the Regional Corporation of MAYARO/RIO CLARO,as shown in Table 2 of the Tenth Report of the Commission;
- (e) that the one hundred and forty-one electoral districts in the five Municipal Corporations and the nine Regional Corporations in Trinidad should carry the names shown in Appendix B and H of the Tenth Report of the Commission;
- (f) that the one hundred and forty-one electoral districts referred to at paragraph (e) above be defined as provided in Appendices C to Q of the Tenth Report of the Commission;
- (g) the distribution of polling divisions by electoral districts as shown in Appendices C to R of the Tenth Report of the Commission; and
- (h) that the electoral districts in the fourteen electoral areas of the Municipal and Regional Corporations in Trinidad be delineated as shown in the electoral maps at the end of the Tenth Report of the Commission:

And whereas it is provided by section 4(3) of the Act that as soon as may be after the Commission has submitted a report under section 4(1)(a) of the Act, the Minister shall lay before the House of Representatives for its approval, the draft of an Order by the President for giving effect, whether with or without modifications to the recommendations contained in the report:

And whereas a draft of this Order giving effect to the recommendations contained in the Tenth Report of the Commission was, on the 4th day of February, 2022, laid by the Minister before the House of Representatives for its approval and was approved by resolution of the House of Representatives on the 22nd day of March, 2023:

Now, therefore, I, CHRISTINE CARLA KANGALOO, O.R.T.T., President, do hereby order as follows:

- | | |
|------------|--|
| Citation | 1. This Order may be cited as the Elections and Boundaries Commission (Local Government and Tobago House of Assembly) Order, 2023. |
| Boundaries | 2. The boundaries of the electoral districts comprising the electoral areas mentioned in the First |
| Schedule | Schedule to the Act shall be as defined in the Tenth Report of the Commission set out in the Schedule to this Order. |

SCHEDULE

[CLAUSE 2]

REPUBLIC OF TRINIDAD AND TOBAGO

TENTH REPORT
OF THE
ELECTIONS AND BOUNDARIES COMMISSION
UNDER THE
ELECTIONS AND BOUNDARIES COMMISSION
(LOCAL GOVERNMENT AND TOBAGO HOUSE OF ASSEMBLY) ACT,
CHAPTER 25:50
FOR THE PURPOSES OF
LOCAL GOVERNMENT ELECTIONS

Dated: 10TH JUNE, 2021.

THIS PAGE IS INTENTIONALLY LEFT BLANK

TABLE OF CONTENTS

Folio

416–422 Index

423–427 Alphabetical Index of Electoral Districts

429–445 The Text

447 **APPENDIX A**—The names of the Municipal Corporations Electoral Areas and the Regional Municipalities Electoral Areas in Trinidad with the number of electoral districts and the electorate in each electoral area.

448 **APPENDIX B**—Table showing the Electoral Areas in which the number of electoral districts is fixed by law, the recommended names of such electoral districts and the number of electors for each.

450 BOUNDARIES OF THE CITY OF PORT-OF-SPAIN

451 **APPENDIX C**—Names of electoral districts recommended

454 **MUNICIPAL CORPORATION ELECTORAL AREA OF
PORT-OF-SPAIN—APPENDIX C—(1)**

455 Electoral District of Belmont East

455 Electoral District of Belmont North and West

456 Electoral District of Belmont South

457 Electoral District of East Dry River

458 Electoral District of Northern Port-of-Spain

459 Electoral District of Southern Port-of-Spain

460 Electoral District of St. Ann's River Central

461 Electoral District of St. Ann's River North

462 Electoral District of St. Ann's River South

463 Electoral District of St. James East

464 Electoral District of St. James West

465 Electoral District of Woodbrook

466 BOUNDARIES OF THE CITY OF SAN FERNANDO

466 **APPENDIX D**—Names of electoral districts recommended

470 **MUNICIPAL CORPORATION ELECTORAL AREA OF
SAN FERNANDO—APPENDIX D—(1)**

470 Electoral District of Cocoyea/Tarouba

471 Electoral District of Les Efforts East/Cipero

472 Electoral District of Les Efforts West/La Romaine

TABLE OF CONTENTS—CONTINUED

Folio

473	Electoral District of Marabella East
474	Electoral District of Marabella South/Vistabella
475	Electoral District of Marabella West
475	Electoral District of Mon Repos/Navet
476	Electoral District of Pleasantville
477	Electoral District of Springvale/Paradise
478	BOUNDARIES OF THE BOROUGH OF ARIMA
479	APPENDIX E —Names of electoral districts recommended
481	MUNICIPAL CORPORATION ELECTORAL AREA OF ARIMA— APPENDIX E—(1)
482	Electoral District of Arima Central
482	Electoral District of Arima Northeast
483	Electoral District of Arima West/O'Meara
484	Electoral District of Calvary
485	Electoral District of Malabar North
486	Electoral District of Malabar South
486	Electoral District of Tumpuna
487	BOUNDARIES OF THE BOROUGH OF POINT FORTIN
488	APPENDIX F —Names of electoral districts recommended
489	MUNICIPAL CORPORATION ELECTORAL AREA OF POINT FORTIN— APPENDIX F—(1)
490	Electoral District of Cap-de-Ville/Fanny Village
491	Electoral District of Egypt
492	Electoral District of Hollywood
493	Electoral District of New Village
494	Electoral District of Newlands/Mahaica
495	Electoral District of Techier/Guapo
496	BOUNDARIES OF THE BOROUGH OF CHAGUANAS
497	APPENDIX G —Names of electoral districts recommended
500	MUNICIPAL CORPORATION ELECTORAL AREA OF CHAGUANAS— APPENDIX G—(1)
500	Electoral District of Charlieville
501	Electoral District of Cunupia
502	Electoral District of Edinburgh/Longdenville South
503	Electoral District of Enterprise North/Esmeralda

TABLE OF CONTENTS—CONTINUED

Folio

504	Electoral District of Enterprise South/Longdenville North
505	Electoral District of Felicity/Endeavour
506	Electoral District of Montrose
507	Electoral District of Munroe Road/Caroni Savannah
508	APPENDIX H—REGIONAL CORPORATIONS
508	Names of electoral districts recommended and the number of electors proposed for each of them
511	BOUNDARIES OF THE REGION OF COUVA/TABAQUITE/TALPARO
513	APPENDIX I—Names of electoral districts recommended
518	REGIONAL MUNICIPALITY ELECTORAL AREA OF COUVA/TABAQUITE/TALPARO—APPENDIX I—(1)
519	Electoral District of Brechin Castle/Esperanza
520	Electoral District of Caparo/Mamoral
521	Electoral District of Caratal/Tortuga
522	Electoral District of Calcutta No. 3/Mc Bean
523	Electoral District of Claxton Bay/Pointe-a-Pierre
524	Electoral District of Couva East/Balmain
525	Electoral District of Couva West/Roystonia
525	Electoral District of Freeport/Chickland
526	Electoral District of Gasparillo/Bonne Aventure
527	Electoral District of Las Lomas/San Rafael
528	Electoral District of Longdenville/Talparo
529	Electoral District of Perseverance/Waterloo
530	Electoral District of Piparo/San Pedro/Tabaquite
531	Electoral District of Savonetta/Point Lisas
532	Electoral District of St. Mary's/Carlsen Field
533	BOUNDARIES OF THE REGION OF DIEGO MARTIN
534	APPENDIX J—Names of electoral districts recommended
537	REGIONAL MUNICIPALITY ELECTORAL AREA OF DIEGO MARTIN—APPENDIX J—(1)
538	Electoral District of Bagatelle/Blue Basin
539	Electoral District of Belle Vue/Boissiere No. 1
540	Electoral District of Chaguaramas/Point Cumana
541	Electoral District of Covigne/Richplain
541	Electoral District of Diamondvale
542	Electoral District of Glencoe/Goodwood/La Puerta

TABLE OF CONTENTS—CONTINUED

Folio

543	Electoral District of Moka/Boissiere No. 2
544	Electoral District of Morne Coco/Alyce Glen
545	Electoral District of Petit Valley/Cocorite
546	Electoral District of St. Lucien/Cameron Hill
547	BOUNDARIES OF THE REGION OF MAYARO/RIO CLARO
548	APPENDIX K —Names of electoral districts recommended
549	REGIONAL MUNICIPALITY ELECTORAL AREA OF MAYARO/ RIO CLARO—APPENDIX K—(1)
550	Electoral District of Biche/Charuma
551	Electoral District of Cocal/Mafeking
552	Electoral District of Ecclesville
553	Electoral District of Mayaro North
553	Electoral District of Mayaro South/Guayaguayare
554	Electoral District of Rio Claro North
555	Electoral District of Rio Claro South
556	BOUNDARIES OF THE REGION OF PENAL/DEBE
557	APPENDIX L —Names of electoral districts recommended
560	REGIONAL MUNICIPALITY ELECTORAL AREA OF PENAL/DEBE—APPENDIX L—(1)
561	Electoral District of Barrackpore West
562	Electoral District of Bronte
563	Electoral District of Debe East/l'Esperance/Union Hall
564	Electoral District of Debe South
565	Electoral District of La Fortune/Debe North
566	Electoral District of La Romaine
566	Electoral District of Palmiste/Hermitage
567	Electoral District of Penal
568	Electoral District of Quinam/Morne Diablo
569	Electoral District of Rochard/Barrackpore East
570	BOUNDARIES OF THE REGION OF PRINCES TOWN
571	APPENDIX M —Names of electoral districts recommended
574	REGIONAL MUNICIPALITY ELECTORAL AREA OF PRINCES TOWN—APPENDIX M—(1)
575	Electoral District of Ben Lomond/Hardbargain/Williamsville
576	Electoral District of Corinth/Cedar Hill
576	Electoral District of Fifth Company
577	Electoral District of Hindustan/St. Mary's

TABLE OF CONTENTS—CONTINUED

Folio

578	Electoral District of Inverness/Princes Town South
579	Electoral District of Lengua/Indian Walk
580	Electoral District of Moruga
580	Electoral District of New Grant/Tableland
581	Electoral District of Reform/Manahambre
582	Electoral District of St. Julien/Princes Town North
583	BOUNDARIES OF THE REGION OF SANGRE GRANDE
584	APPENDIX N —Names of electoral districts recommended
587	REGIONAL MUNICIPALITY ELECTORAL AREA OF SANGRE GRANDE—APPENDIX N—(1)
587	Electoral District of Cumuto/Tamana
588	Electoral District of Manzanilla/Fishing Pond
589	Electoral District of Sangre Grande Northeast
590	Electoral District of Sangre Grande Northwest
591	Electoral District of Sangre Grande South
592	Electoral District of Valencia East/Toco
593	Electoral District of Valencia West
594	Electoral District of Vega de Oropouche
595	BOUNDARIES OF THE REGION OF SAN JUAN/LAVENTILLE
596	APPENDIX O —Names of electoral districts recommended
601	REGIONAL MUNICIPALITY ELECTORAL AREA OF SAN JUAN/LAVENTILLE—APPENDIX O—(1)
602	Electoral District of Aranguez/Warner Village
603	Electoral District of Barataria
603	Electoral District of Beetham/Picton
604	Electoral District of Caledonia/Upper Malick
605	Electoral District of El Socorro/Aranguez North
606	Electoral District of Febeau/Bourg Mulatresse
608	Electoral District of Maracas Bay/Santa Cruz/La Fillette
609	Electoral District of Morvant
610	Electoral District of Petit Bourg/Mount Lambert/Champs Fleurs
611	Electoral District of San Juan East
612	Electoral District of San Juan West
613	Electoral District of St. Ann's/Cascade/Mon Repos West

TABLE OF CONTENTS—CONTINUED

Folio

614	Electoral District of St. Barbs/Chinapoo
615	Electoral District of Success/Trou Macaque
616	BOUNDARIES OF THE REGION OF SIPARIA
617	APPENDIX P —Names of electoral districts recommended
620	REGIONAL MUNICIPALITY ELECTORAL AREA OF SIPARIA— APPENDIX P—(1)
621	Electoral District of Avocat/San Francique North
622	Electoral District of Brighton/Vessigny
623	Electoral District of Cedros
623	Electoral District of Erin
624	Electoral District of Mon Desir
625	Electoral District of Otaheite/Rousillac
626	Electoral District of Palo Seco
627	Electoral District of Siparia East/San Francique South
628	Electoral District of Siparia West/Fyzabad
629	BOUNDARIES OF THE REGION OF TUNAPUNA/PIARCO
630	APPENDIX Q —Names of electoral districts recommended
636	REGIONAL MUNICIPALITY ELECTORAL AREA OF TUNAPUNA/PIARCO—APPENDIX Q—(1)
637	Electoral District of Auzonville/Tunapuna
638	Electoral District of Blanchisseuse/Santa Rosa
639	Electoral District of Bon Air/Arouca/Cane Farm
640	Electoral District of Carapo
641	Electoral District of Caura/Paradise/Tacarigua
642	Electoral District of Cleaver/d'Abadie
643	Electoral District of Curepe/Pasea
644	Electoral District of Five Rivers
645	Electoral District of Kelly Village/Warrenville
646	Electoral District of La Florissante/Lopinot
647	Electoral District of Macoya/Trincity
648	Electoral District of Maracas/Santa Magarita
649	Electoral District of Mausica/Maloney
650	Electoral District of St. Augustine South/Piarco/St. Helena
651	Electoral District of Valsayn/St. Joseph
652	Electoral District of Wallerfield/La Horquetta
656	APPENDIX R —The Distribution of Polling Divisions

TABLE OF CONTENTS—CONTINUED

ELECTORAL MAPS

**APPENDIX Z—Maps showing the electoral areas of the Municipal
Corporations (Part Two) and the Regional Municipalities in Trinidad
(2021)**

Folio

677	Municipal Corporation electoral area map of Port-of-Spain	Appendix Z—(1)
678	Municipal Corporation electoral area map of San Fernando	Z—(2)
679	Municipal Corporation electoral area map of Arima	Z—(3)
680	Municipal Corporation electoral area map of Point Fortin	Z—(4)
681	Municipal Corporation electoral area map of Chaguanas	Z—(5)
682	Regional Municipality electoral area map of Couva/Tabaquite/Talparo	Z—(6)
683	Regional Municipality electoral area map of Diego Martin	Z—(7)
684	Regional Municipality electoral area map of Mayaro/Rio Claro	Z—(8)
685	Regional Municipality electoral area map of Penal/Debe	Z—(9)
686	Regional Municipality electoral area map of Princes Town	Z—(10)
687	Regional Municipality electoral area map of San Juan/Laventille	Z—(11)
688	Regional Municipality electoral area map of Sangre Grande	Z—(12)
689	Regional Municipality electoral area map of Siparia	Z—(13)
690	Regional Municipality electoral area map of Tunapuna/Piarco	Z—(14)

ALPHABETICAL INDEX OF ELECTORAL DISTRICTS

							<i>Page(s)</i>
Aranguéz/Warner Village	602
Arima Central	482
Arima Northeast	482
Arima West/O'Meara	483
Auzonville/Tunapuna	637
Avocat/San Francique North	621
Bagatelle/Blue Basin	538
Barataria	603
Barrackpore West	561
Beetham/Picton	603
Belle Vue/Boissiere No. 1	539
Belmont East	455
Belmont North and West	455
Belmont South	456
Ben Lomond/Hardbargain/Williamsville	575
Biche/Charuma	550
Blanchisseuse/Santa Rosa	638
Bon Air/Arouca/Cane Farm	639
Brechin Castle/Esperanza	519
Brighton/Vessigny	622
Bronte	562
Calcutta No. 3/Mc Bean	522
Caledonia/Upper Malick	604
Calvary	484
Caparo/Mamoral	520
Cap-de-Ville/Fanny Village	490
Carapo	640
Caratal/Tortuga	521
Caura/Paradise/Tacarigua	641
Cedros	623
Chaguaramas/Point Cumana	540
Charlieville	500

Page(s)

Claxton Bay/Pointe-a-Pierre	523
Cleaver/d'Abadie	642
Cocal/Mafeking	551
Cocoyea/Tarouba	470
Corinth/Cedar Hill	576
Couva East/Balmain	524
Couva West/ Roystonia	525
Covigne/Richplain	541
Cumuto/Tamana	587
Cunupia	501
Curepe/Pasea	643
Debe East/l'Esperance/Union Hall	563
Debe South	564
Diamondvale	541
East Dry River	457
Ecclesville	552
Edinburgh/Longdenville South	502
Egypt	491
El Socorro/Aranguez North	605
Enterprise North/Esmeralda	503
Enterprise South/Longdenville North	504
Erin	623
Febeau/Bourg Mulatresse	606
Felicity/Endeavour	505
Fifth Company	576
Five Rivers	644
Freeport/Chickland	525
Gasparillo/Bonne Aventure	526
Glencoe/Goodwood/La Puerta	542
Hindustan/St. Mary's	577
Hollywood	492
Inverness/Princes Town South	578

ALPHABETICAL INDEX OF ELECTORAL DISTRICTS—*Continued*

							<i>Page(s)</i>
Kelly Village/Warrenville	645
La Florissante/Lopinot	646
La Fortune/Debe North	565
La Romaine	566
Las Lomas/San Rafael	527
Lengua/Indian Walk	579
Les Efforts East/Cipero	471
Les Efforts West/La Romaine	472
Longdenville/Talparo	528
Macoya/Trincity	647
Malabar North	485
Malabar South	486
Manzanilla/Fishing Pond	588
Marabella East	473
Marabella South/Vistabella	474
Marabella West	475
Maracas Bay/Santa Cruz/La Fillette	608
Maracas/Santa Magarita	648
Mausica/Maloney	649
Mayaro North	553
Mayaro South/Guayaguayare	553
Moka/Boissiere No. 2	543
Mon Desir	624
Mon Repos/Navet	475
Montrose	506
Morne Coco/Alyce Glen	544
Moruga	580
Morvant	609
Munroe Road/Caroni Savannah	507
New Grant/Tableland	580
New Village	493
Newlands/Mahaica	494

Page(s)

Northern Port-of-Spain	458
Otaheite/Rousillac	625
Palmiste/Hermitage	566
Palo Seco	626
Penal	567
Perseverance/Waterloo	529
Petit Bourg/Mount Lambert/Champs Fleurs	610
Petit Valley/Cocorite	545
Piparo/San Pedro/Tabaquite	530
Pleasantville	476
Quinam/Morne Diablo	568
Reform/Manahambre	581
Rio Claro North	554
Rio Claro South	555
Rochard/Barrackpore East	569
San Juan East	611
San Juan West	612
Sangre Grande Northeast	589
Sangre Grande Northwest	590
Sangre Grande South	591
Savonetta/Point Lisas	531
Siparia East/San Francique South	627
Siparia West/Fyzabad	628
Southern Port-of-Spain	459
Springvale/Paradise	477
St. Ann's River Central	460
St. Ann's River North	461
St. Ann's River South	462
St. Ann's/Cascade/Mon Repos West	613
St. Augustine South/Piarco/St. Helena	650
St. Barbs/Chinapoo	614
St. James East	463
St. James West	464

ALPHABETICAL INDEX OF ELECTORAL DISTRICTS—*Continued*

							<i>Page(s)</i>
St. Julien/Princes Town North	582
St. Lucien/Cameron Hill	546
St. Mary's/Carlsen Field	532
Success/Trou Macaque	615
Techier/Guapo	495
Tumpuna	486
Valencia East/Toco	592
Valencia West	593
Valsayn/St. Joseph	651
Vega de Oropouche	594
Wallerfield/La Horquetta	652
Woodbrook	465

THIS PAGE IS INTENTIONALLY LEFT BLANK

TENTH REPORT OF THE ELECTIONS AND BOUNDARIES COMMISSION UNDER THE ELECTIONS
AND BOUNDARIES COMMISSION (LOCAL GOVERNMENT AND TOBAGO HOUSE OF ASSEMBLY)
ACT, CHAPTER 25:50 FOR THE PURPOSES OF LOCAL GOVERNMENT ELECTIONS IN TRINIDAD

To:

Senator the Honourable Kazim Hosein
Minister of Rural Development and Local Government
Kent House
Maraval
Port-of-Spain

1. The Elections and Boundaries Commission (the Commission) is pleased to submit to you, as required, its Tenth Report on the review of constituency boundaries for the purposes of Local Government Elections in Trinidad. This review was undertaken in keeping with the Elections and Boundaries Commission (Local Government and Tobago House of Assembly) Act, Chapter 25:50.

2. (1) Subsection 4(1) of the Act specifies the following:

“4(1) The Commission shall define and review the boundaries of the electoral districts into which an electoral area is, or is to be, divided and shall submit to the Minister reports either:

- (a) showing the constituencies into which it recommends that an electoral area should be divided in order to give effect to the Rules set out in the Second Schedule; or
- (b) stating that, in the opinion of the Commission, no alteration is required to the existing number or boundaries of electoral districts in order to give effect to the said Rules.”

(2) Subsections 4(2)(a) and 4(2)(b) of this same Act require that:

“4(2) Reports under sub-section (1) shall be submitted by the Commission—

- (a) in the case of its first report after the commencement of this Act, not later than six months after the date of the commencement;
- (b) in the case of any subsequent report, not less than two nor more than three years from the date of the submission of its last report.

3. The Ninth Report of the Commission under the Act for the purposes of Local Government Elections is dated 12th June, 2017, therefore the latest date for submission of the instant report was 11th June, 2020. However, by virtue of the Miscellaneous Amendment (No. 2) Act, 2020 (Act No. 20 of 2020) dated 3rd July, 2020, the date for submission of this report by the Commission was deferred to on or before **11th June, 2021**. For ease of reference, section 22 of Act No. 20 of 2020 is reproduced hereunder—

“22. The Elections and Boundaries Commission (Local Government and Tobago House of Assembly) Act is amended by inserting after section 4(2), the following subsection:

- (2A) Notwithstanding subsection (2), the Tenth Report of the Elections and Boundaries Commission, which was required to be submitted by the Commission on or before 11th June, 2020 in accordance with paragraph (b) of that subsection, shall be submitted by the Commission on or before 11th June, 2021.”

4. The Second Schedule of the Act prescribes the Rules to be followed by the Commission, in its review of the number and boundaries of the electoral districts into which an electoral area is, or is to be, divided in order to give effect to the Rules in the said Schedule.

5. With respect to Municipal Corporations, Rule 4 of the Second Schedule, provides that—

“The number of electors in an electoral district of a municipal electoral area shall be the number obtained by dividing the number of electors in that electoral area by the number of electoral districts shown opposite the name of that electoral area in the third column of Part 1 of the First Schedule, but the Commission may in consideration of topographical factors vary such number provided that in no case shall the number of electors in any one electoral district of an electoral area exceed or be less than the number of electors in any other electoral district of that electoral area by more than twenty-five percent.”

6. For Regional Corporations, Rules 1, 2(1) and 3 of the same schedule provide as stated hereunder—

Rule 1:

“The number of electors in each electoral district of a regional electoral area shall, so far as practicable, be the number obtained by the application of rule 2, but the Commission may, in consideration of rule 3 vary such number provided that in no case shall the number of electors in any one electoral district of an electoral area exceed or be less than the number of electors in any other electoral district of that electoral area by more than twenty-five percent.”

Rule 2(1):

“The number of electoral districts in a regional electoral area in Trinidad shall be determined as follows:

There shall be in every electoral area a basic number of four electoral districts. To this basic number shall be added the number obtained by dividing the electorate of the electoral area by 15,000; but where in any electoral area the electorate is—

- (a) less than 15,000, there shall be five electoral districts;
- (b) more than 15,000, any residual number left after dividing the total electorate by 15,000 shall be treated as if that number were 15,000 and one electoral district shall be added in respect of such residual number.”

Rule 3:

“In the division of electoral districts in regional electoral areas natural boundaries such as major highways and rivers shall be used wherever possible.”

7. In respect of both Municipal Corporations and Regional Corporations, Rule 5(a) and (c) of the same schedule provides the following directions:

Rule 5:

“In the delimitation of electoral districts in electoral areas—

- (a) rules 1, 2(1) and 3 shall apply in respect of regional electoral districts;
and
- (b) rule 4 shall apply in respect of municipal electoral areas.”

Methodology

8. In the Ninth Report of the Commission on the Review of Electoral Boundaries, the electorate in the electoral area of Trinidad as it appeared in the Commission's records, as at **11th April 2017** numbered **1,063,771**. The corresponding figure as of **14th May 2021** for the Tenth Report is **1,087,835**, thus reflecting an increase of **24,064** equivalent to approximately **2.2%** over the former total.

9. Employing the revised data, the Commission duly reviewed the number and boundaries of the electoral districts into which each of the fourteen (14) electoral areas in Trinidad is divided.

10. Geographic Information Systems (GIS) was utilized to objectively determine the adjustments to electoral districts in keeping with the Rules set out in the Second Schedule of the Act; in addition to which, as far as practicable, fragmentation of communities was avoided.

11. With respect to the five (5) electoral areas of the Municipalities (i.e. Cities and Boroughs) which are fixed by law, the Commission reviewed the revised data and upon application of Rule 4 referred to at paragraph 5 of the foregoing, arrived at the outcomes listed below.

FIVE (5) MUNICIPAL CORPORATIONS ARIMA; CHAGUANAS; POINT FORTIN; PORT-OF-SPAIN AND SAN FERNANDO

ELECTORAL AREA OF THE BOROUGH OF ARIMA

7 Electoral Districts: Total Electorate 29,802

Finding: Highest Electorate: 4,446 (Malabar South)
 Lowest Electorate: 4,026 (Arima West/O'Meara)
 Difference: 420

 Therefore, the highest is 10% above the lowest; and the lowest is
 9% below the highest.

Result: No Change necessary.

ELECTORAL AREA OF THE BOROUGH OF CHAGUANAS

8 Electoral Districts : Total Electorate 69,592

Finding: Highest Electorate: 9,833 (Enterprise North/Esmeralda)
 Lowest Electorate: 7,632 (Felicity/Endeavour)
 Difference: 2,201

 Therefore, the highest is 29% above the lowest; and the lowest is
 22% below the highest.

Adjustments: Two hundred and fifty-one (251) electors in Polling Division (PD)¹
 2885 in the electoral district of Charlieville were transferred to the
 electoral district of Felicity/Endeavour. Accordingly, the electorate in
 Charlieville was reduced to **7,941**, while that in Felicity/Endeavour
 increased to **7,883**.

 Seven hundred and seventy-three (773) electors in PD 2822 in the
 electoral district of Enterprise North/Esmeralda were transferred
 to the electoral district of Montrose. Accordingly, the electorate in
 Enterprise North/Esmeralda was reduced to **9,060**, while that in
 Montrose increased to **8,862**.

¹Wherever the initials "PD" appear, they are to be taken as referring to a "Polling Division", one of the units into which an electoral district is divided.

Rationale	<p>In light of the present electoral district delimitation conflicting with Rule (1) at paragraph 6 above, the difference between the districts with the highest and lowest electorate was reduced through the transfer of PD 2885 from the district of Charlieville to Felicity/Endeavour and the transfer of PD 2822 from Enterprise North/Esmeralda to Montrose. This, effectively increased the electorate of the district with the lowest number of electors, and decreased the electorate of the district with the highest number of electors.</p> <p>The selection of Polling Divisions was made based on electorate statistics of the electoral area of Chaguanas, ensuring that community fragmentation did not occur, and that changes made conformed to Rule 1 at paragraph 6 above. These changes further decreased the difference between the highest and lowest electorates of any district within the electoral area—allowing for a better distribution of the electorate.</p>
Result:	<p>Highest Electorate: 9,741 (Edinburgh/Longdenville South) Lowest Electorate: 7,883 (Felicity/Endeavour) Difference: 1,858</p> <p>Therefore, the highest is 24% above the lowest; and the lowest is 19% below the highest.</p> <p>Thus, the changes are in conformity with Rule 1 at paragraph 6 above.</p>

ELECTORAL AREA OF THE BOROUGH OF POINT FORTIN

6 Electoral Districts : Total Electorate 17,344

Finding:	<p>Highest Electorate: 3,522 (Egypt) Lowest Electorate: 2,573 (Newlands/Mahaica) Difference: 949</p> <p>Therefore, the highest is 37% above the lowest; and the lowest is 27% below the highest.</p>
Adjustments:	<p>Two hundred and twenty-four (224) electors in PD 4756 in the electoral district of Egypt were transferred to the electoral district of Newlands/Mahaica. Accordingly, the electorate in Egypt was reduced to 3,298, while that in Newlands/Mahaica increased to 2,797.</p>
Rationale:	<p>So as to comply with Rule (1) at paragraph 6 above, the difference between the districts with the highest and lowest electorate was reduced through the transfer of PD 4756 from the district of Egypt to Newlands/Mahaica. Districts with the highest and lowest electorate neighbour each other therefore allowing for a single PD transfer to reduce the statistical range between them.</p>

The selection of Polling Divisions was made based on electorate statistics of the electoral area of Point Fortin, ensuring that community fragmentation did not occur, and that changes made conform to Rule 1 at paragraph 6 above.

Result: Highest Electorate: 3,298 (Egypt)
Lowest Electorate: 2,718 (Cap-de-Ville/Fanny Village)
Difference: 580

Therefore, the highest is 21% above the lowest; and the lowest is 18% below the highest.

Thus, the changes are in conformity with Rule 1 at paragraph 6 above.

ELECTORAL AREA OF THE CITY OF PORT-OF-SPAIN

12 Electoral Districts : Total Electorate 37,577

Finding: Highest Electorate: 3,328 (St. James West)
Lowest Electorate: 2,918 (East Dry River)
Difference: 410

Therefore, the highest is 14% above the lowest; and the lowest is 12% below the highest.

Result: No Change necessary.

ELECTORAL AREA OF THE CITY OF SAN FERNANDO

9 Electoral Districts : Total Electorate 50,694

Finding: Highest Electorate: 6,204 (Marabella East))
Lowest Electorate: 4,984 (Marabella South/Vistabella)
Difference: 1,220

Therefore, the highest is 24% above the lowest; and the lowest is 20% below the highest.

Result: No change necessary.

12. With regard to the nine (9) Regional Corporations, the Commission, in accordance with the provisions of Rules 1, 2(1) and 3 of the Second Schedule of the Act, reviewed both the number and boundaries of the electoral districts contained in those electoral areas. The results of this review are provided below.

NINE (9) REGIONAL CORPORATIONS

**COUVA/TABAQUITE/TALPARO; DIEGO MARTIN; MAYARO/RIO CLARO;
PENAL/DEBE; PRINCES TOWN; SAN JUAN/LAVENTILLE; SANGRE GRANDE;
SIPARIA; TUNAPUNA/PIARCO**

ELECTORAL AREA OF COUVA/TABAQUITE/TALPARO

14 Electoral Districts : Total Electorate 152,032

- Comment:** By the application of Rule 2(1) of the Second Schedule of the Act, it became necessary to increase the number of electoral districts from fourteen (14) to fifteen (15).
- Accordingly, some adjustments had to be made, in order to facilitate the creation of the additional electoral district. The following reflect the actions taken.
- Adjustments:**
- i. Seven hundred and thirty-two (732) electors in PD 3085 in the electoral district of Balmain/Calcutta No. 2 were transferred to the electoral district of Brechin Castle/Esperanza. Accordingly, the electorate of Balmain/Calcutta No. 2 was reduced to **11,220**, while that of Brechin Castle Esperanza increased to **11,807**.
 - ii. Four hundred and three (403) electors in PD 3185 in the electoral district and California/Point Lisas were transferred to the electoral district of Brechin Castle/Esperanza. Accordingly, the electorate of California/Point Lisas was reduced to **12,712**, while that of Brechin Castle Esperanza increased to **12,210**.
 - iii. Nine hundred and twenty-six (926) electors in PD 2065; one hundred and seventy-four (174) electors in PD 2070; one hundred and fifty-nine (159) electors in PD 2075, all in the electoral district of Longdenville/Talparo, were transferred to the electoral district of Caparo/Mamoral. Accordingly, the electorate of Longdenville/Talparo was reduced to **10,515**, while that of Caparo/Mamoral increased to **10,881**.
 - iv. Six hundred and eighty-three (683) electors in PD 2990 and seven hundred and thirty-one (731) electors in PD 2996, both in the electoral district of St. Mary's/Carlsen Field, were transferred to the electoral district of Carli Bay/Calcutta No. 3/Mc Bean. Accordingly, the electorate of St. Mary's/Carlsen Field was reduced to **9,564**, while that of Carli Bay/Calcutta No. 3/Mc Bean increased to **13,602**.
 - v. One thousand, five hundred and thirty-one (1,531) electors in PD 3056; one thousand, eight hundred and fifty-two (1,852) electors in PD 3098; and one thousand, nine hundred and sixty (1,960) electors in PD 3100, all in the electoral district of Balmain/Calcutta No. 2, were transferred to the electoral district of Carli Bay/Calcutta No. 3/Mc Bean. Accordingly, the electorate of Balmain/Calcutta No. 2 was reduced to **5,877**, while that of Carli Bay/Calcutta No. 3/Mc Bean increased to **18,945**.

- vi. One thousand, four hundred and twenty-six (1,426) electors in PD 3094; six hundred and fifty-three (653) electors in PD 3095; nine hundred and twenty-eight (928) electors in PD 3115, all in the electoral district of Carli Bay/Calcutta No. 3/Mc Bean, were transferred to the electoral district of Balmain/Calcutta No. 2. Accordingly, the electorate of Carli Bay/Calcutta No. 3/Mc Bean was reduced to **15,938**, while that of Balmain/Calcutta No. 2 increased to **8,884**.

It is recommended that the reconfigured electoral district of Balmain/Calcutta No. 2 be renamed Couva East/Balmain.

- vii. One thousand and eighty-nine (1,089) electors in PD 3220; two thousand, one hundred and seventy-three (2,173) electors in PD 3225, both in the electoral district of Brechin Castle/Esperanza were transferred to the electoral district of California/Point Lisas. Accordingly, the electorate of Brechin Castle/Esperanza was reduced to **8,948**, while that of California/Point Lisas increased to **13,974**.
- viii. One thousand, eight hundred and thirty-two (1,832) electors in PD 3230 in the electoral district of Claxton Bay/Point-a-Pierre were transferred to the electoral district of California/Point Lisas. Accordingly, the electorate of Claxton Bay/Point-a-Pierre was reduced to **9,237**, while that of California/Point Lisas increased to **15,806**.

It is recommended that the reconfigured electoral district of California/Point Lisas be renamed Savonetta/Point Lisas.

- ix. Six hundred and nineteen (619) electors from PD 3121, eighty-five (85) electors from PD 3122, four hundred and fifty-six (456) electors from PD 3123, four hundred and twenty (420) electors from PD 3124, four hundred and sixty-nine (469) electors from PD 3125, four hundred and sixty-one (461) electors from PD 3126, three hundred and fifty-four (354) electors from PD 3127, five hundred and seventy-five (575) electors from PD 3146, one thousand and twenty-five (1,025) electors from PD 3150, four hundred and sixty-four (464) electors from PD 3151 and three hundred and fifty-four (354) electors from PD 3152, all in the electoral district of California/Point Lisas were transferred to the new electoral district of Couva West/Roystonia. Accordingly, the electorate of California/Point Lisas was reduced to **10,524** (while that in Couva West/Roystonia increased to **5,282**).

Further to this, two thousand, two hundred and fifty-three (2,253) electors from PD 3130, two thousand, four hundred and ninety-three (2,493) electors from PD 3140 and six hundred and fifty-six (656) electors from PD 3145, all in the electoral district of Carli Bay/Calcutta No. 3/Mc Bean were transferred to the new electoral district of Couva West/Roystonia. Accordingly, the electorate of Carli Bay/Calcutta No. 3/Mc Bean was reduced to **10,536** (while that in Couva West/Roystonia increased to **10,684**).

In order to constitute the additional electoral district, which became necessary on the application of the Rule 2(1) of the Second Schedule of the Act, Polling Divisions were transferred from various existing electoral districts as follows; the respective electorates are shown in brackets (...); 3121 (619), 3122 (85), 3123 (456), 3124 (420), 3125 (469), 3126 (461), 3127 (354), 3146 (575), 3150 (1,025), 3151 (464) and 3152 (354) from California/Point Lisas; 3130 (2,253), 3140 (2,493) and 3145 (656) from Carli Bay/Calcutta No. 3/Mc Bean.

It is recommended that the new electoral district with 10,684 electors be named Couva West/Roystonia.

It is recommended that the reconfigured electoral district of Carli Bay/Calcutta No. 3/Mc. Bean be renamed Calcutta No. 3/ Mc. Bean.

The revised configuration of the electoral area of Couva/Tabaquite/Talparo, now consisting of fifteen (15) electoral districts, comprises the following:

Electoral District	Electorate
Brechin Castle/Esperanza	8,948
Caparo/Mamoral	10,881
Caratal/Tortuga	10,256
Calcutta No. 3/Mc Bean	10,536
Claxton Bay/Pointe-A-Pierre	9,237
Couva East/Balmain	8,884
Couva West/Roystonia (New District)	10,684
Freeport/Chickland	10,541
Gasparillo/Bonne Aventure	9,935
Las Lomas/San Rafael	10,816
Longdenville/Talparo	10,515
Perseverance/Waterloo	10,432
Piparo/San Pedro/Tabaquite	10,279
Savonetta/Point Lisas	10,524
St. Mary's/Carlsen Field	9,564

Rationale:

In accordance with Rule (2) at paragraph 6 above, there was a need to create a new electoral district. The highest electorate was found in the district of Carli Bay/Calcutta No.3/Mc Bean. This region was therefore targeted as a suitable location for the creation of a new electoral district.

Polling Divisions selected to comprise this new district were selected by using an idealized 15-district average of 10,136 electors, and ensuring unnecessary community fragmentation did not occur. The southern boundary of this new district also amalgamated Polling Divisions found to the north of the Couva River—using this natural boundary as the division between Couva West/Roystonia and the Point Lisas Industrial Estate which lies to the south of the Couva River. Suitability in using this boundary is also noted in the respective separation of differing land uses between industrial and residential regions.

Adjustments subsequent to the creation of the new electoral district were made in order to conform to Rule (1), paragraph 6 above. This included decreasing the high electorates of Balmain/Calcutta No. 2 (renamed to Couva East/Balmain) and Longdenville/Talparo, to be closer to the 15-district average and form a better electorate distribution across the electoral area.

District naming was done by analyzing settlement patterns in GIS to empirically determine the name of the new electoral district based on selecting communities with the highest relative observable development.

Result: Highest Electorate: 10,881 (Caparo/Mamoral)
Lowest Electorate: 8,884 (Couva East/Balmain)
Difference: 1,997

Therefore, the highest is 22% above the lowest; and the lowest is 18% below the highest.

ELECTORAL AREA OF DIEGO MARTIN

10 Electoral Districts : Total Electorate 89,593

Finding: Highest Electorate: 9,862 (Bagatelle/Blue Basin)
Lowest Electorate: 8,121 (Diamondvale)
Difference: 1,741

Therefore, the highest is 21% above the lowest; and the lowest is 18% below the highest.

Result: No Change necessary.

ELECTORAL AREA OF MAYARO/RIO CLARO

6 Electoral Districts : Total Electorate 30,141

Comment: By the application of Rule 2(1) of the Second Schedule of the Act, it became necessary to increase the number of electoral districts from six (6) to seven (7).

Adjustments:

- (i) Four hundred and eighty-one (481) electors in PD 2500 and four hundred and seventeen (417) electors in PD 2525, both in the electoral district of Ecclesville were transferred to the electoral district of Cocal/Mafeking. Accordingly, the electorate of Ecclesville was reduced to **4,466**, while that of Cocal/Mafeking increased to **6,091**.
- ii. Five hundred and fifty (552) electors in PD 2505; twenty-seven (27) electors in PD 2506; and eighteen (18) electors in PD 2515, all in the electoral district of Rio Claro South/Cat's Hill, were transferred to the electoral district of Mayaro/Guayaguayare. Accordingly, the electorate of Rio Claro South/Cat's Hill was reduced to **4,639**, while that of Mayaro/Guayaguayare increased to **5,818**.

It is recommended that the reconfigured electoral district of Rio Claro South/Cat's Hill be renamed Rio Claro South

- iii. Nine hundred and seventy-three (973) electors in PD 2425; and one thousand, one hundred and ninety-nine (1,199) electors in PD 2430, both in the electoral district of Cocal/Mafeking were transferred to the new electoral district of Mayaro North. Accordingly, the electorate of Cocal/Mafeking was reduced to **3,919**, while that in Mayaro North increased to **2,172**.

Further to this, nine hundred and thirty-two (932) electors in PD 2435; and eight hundred and sixty-seven (867) electors in PD 2440, both in the electoral district of Mayaro/Guayaguayare, were transferred to the new electoral district of Mayaro North. Accordingly, the electorate of Mayaro/Guayaguayare was reduced to **4,019**, while that in Mayaro North increased to **3,971**.

In order to constitute the additional electoral district, which became necessary on the application of the Rule 2(1) of the Second Schedule of the Act, Polling Divisions were transferred from various existing electoral districts as follows: the respective electorates are shown in brackets (...); 2425 (973) and 2430 (1,199) from Cocal/Mafeking; 2435 (932) and 2440 (867) from Mayaro/Guayaguayare.

It is recommended that the new electoral district with 3,971 electors be named Mayaro North.

It is further recommended that the reconfigured electoral district of Mayaro/ Guayaguayare be renamed Mayaro South/ Guayaguayare.

The revised configuration of the electoral area of Mayaro/ Rio Claro now consisting of seven (7) electoral districts, comprises the following:

Electoral District	Electorate
Biche/Charuma	4,627
Cocal/Mafeking	3,919
Ecclesville	4,466
Mayaro North	3,971
Mayaro South/Guayaguayare	4,019
Rio Claro North	4,500
Rio Claro South	4,639

Rationale:

Community fragmentation was observed—resulting from settlements being expanded along major roadways, which also comprise electoral district boundaries. This was noted in the delimitation between Ecclesville and Cocal/Mafeking with the use of the Naparima-Mayaro Road as the boundary—leading to persons on either side of the road belonging to different electoral districts. This was abated through the transfer of PDs 2500 and 2525 from the district of Ecclesville to Cocal/Mafeking. This transfer also decreased the electorate of Ecclesville (having the highest in the electoral area of Mayaro/Rio Claro) towards being closer to the 7-district average of 4,306 electors and allowing the final delimitation to conform to Rule (1), paragraph 6 above.

The large geographic range between settlements in the electoral district of Rio Claro South/Cat's Hill was also identified as not being ideal; a consequence of a lower electorate in the PDs which comprised this district in the previous report. This was remedied through the transfer of PDs 2505 and 2506 from Rio Claro South/Cat's Hill to Mayaro/Guayaguayare. This adjustment also decreased the district of Rio Claro South/Cat's Hills (now renamed to Rio Claro South) to be closer to the 7-district electorate average, thus providing a better distribution of the electorate.

The aforementioned transfers resulted in the electorates of the districts of Mayaro/Guayaguayare and Cocal/Mafeking being the two largest in the electoral area, making these two districts suitable for the establishment of a new electoral district. The Ortoire River was identified as a fitting natural boundary which will prevent community fragmentation and, along with utilizing the electorate statistics of Polling Divisions on the boundary between Mayaro/Guayaguayare and Cocal/Mafeking, governed the selection of PDs for the creation of the new electoral district of Mayaro North. Mayaro/Guayaguayare was subsequently renamed following this district's delimitation to Mayaro South/ Guayaguayare.

Result: Highest Electorate: 4,639 (Rio Claro South)
Lowest Electorate: 3,919 (Cocal/Mafeking)
Difference: 720

Therefore, the highest is 18% above the lowest; and the lowest is 16% below the highest.

ELECTORAL AREA OF PENAL/DEBE

10 Electoral Districts : Total Electorate 78,427

Finding: Highest Electorate: 8,768 (Debe East/l'Esperance/Union Hall)
Lowest Electorate: 7,009 (La Romaine)
Difference: 1,759

Therefore, the highest is 25% above the lowest; and the lowest is 20% below the highest

Adjustments: Six hundred and ninety-seven (697) electors in PD 3791 in the electoral district of Palmiste/Hermitage were transferred to the electoral district of La Romaine. Accordingly, the electorate in Palmiste/Hermitage was reduced to **7,773** while that in La Romaine increased to **7,706**.

Rationale: This electoral area could comply with Rule (1), in paragraph 6 above, with a relatively small change in the electorate of either Debe East/l'Esperance/Union Hall or La Romaine. Increasing the electorate of La Romaine will bring the electoral area into compliance and enhance the distribution of the electorate within the electoral area.

Polling Division selection was based on the electorate statistics within each Polling Division neighboring the district of La Romaine—with PD 3791 being identified as suitable, with the added enhancement of the boundary description of both Palmiste/Hermitage and La Romaine through expanding the use of Dumfries Road as the boundary between the two districts.

Result: Highest Electorate: 8,786 (Debe East/l'Esperance/Union Hall)
 Lowest Electorate: 7,091 (Barrackpore West)
 Difference: 1,695

Therefore, the highest is 24% above the lowest; and the lowest is 19% below the highest.

ELECTORAL AREA OF PRINCES TOWN

10 Electoral Districts : Total Electorate 83,598

Finding: Highest Electorate: 9,142 (Ben Lomond/Hardbargain/Williamsville)
 Lowest Electorate: 7,578 (St. Julien/Princes Town North)
 Difference: 1,564

Therefore, the highest is 21% above the lowest; and the lowest is 17% below the highest.

Result: No Change necessary.

ELECTORAL AREA OF SANGRE GRANDE

8 Electoral Districts : Total Electorate 59,766

Finding: Highest Electorate: 8,194 (Valencia East/Toco)
 Lowest Electorate: 7,104 (Vega de Oropouche)
 Difference: 1,090

Therefore, the highest is 15% above the lowest; and the lowest is 13% below the highest.

Result: No change necessary.

ELECTORAL AREA OF SAN JUAN/LAVENTILLE

14 Electoral Districts: Total Electorate 136,888

Finding: Highest Electorate: 10,908 (Maracas Bay/Santa Cruz/La Fillette)
 Lowest Electorate: 8,805 (Barataria)
 Difference: 2,103

Therefore, the highest is 24% above the lowest; and the lowest is 19% below the highest.

Result: No change necessary.

ELECTORAL AREA OF SIPARIA

9 Electoral Districts : Total Electorate 72,946

Finding:	<p>Highest Electorate: 8,741 (Siparia East/San Francique South) Lowest Electorate: 6,988 (Cedros) Difference: 1,753</p> <p>Therefore, the highest is 25% above the lowest; and the lowest is 20% below the highest.</p>
Adjustments:	<p>Five hundred and sixty-six (566) electors in PD 4800 in the electoral district of Erin were transferred to the electoral district of Cedros. Accordingly, the electorate in Erin was reduced to 7,561, while that in Cedros increased to 7,554.</p>
Rationale:	<p>This electoral area could comply with Rule (1), in paragraph 6 above, with a relatively small change in the electorate of either the districts of Siparia East/San Francique South or Cedros. Increasing the electorate of Cedros would also enhance the distribution of the electorate within the electoral area.</p> <p>Polling Division selection was based on the electorate statistics within the district of Erin which shares a boundary with Cedros—with PD 4800 being identified as suitable, with the added enhancement of decreasing community fragmentation among settlements on the Southern Main Road which were formerly split between Erin (residences on the southern side of the Southern Main Road) and Cedros (residences on the northern side).</p>
Result:	<p>Highest Electorate: 8,741(Siparia East/San Francique South) Lowest Electorate: 7,419 (Siparia West/Fyzabad) Difference: 1,322</p> <p>Therefore, the highest is 18% above the lowest; and the lowest is 15% below the highest.</p> <p>Thus the changes are in conformity with Rule 1 at paragraph 6 above.</p>

ELECTORAL AREA OF TUNAPUNA/PIARCO

16 electoral districts: total electorate 179,435

Findings:	<p>Highest Electorate: 12,463 (St. Augustine South/Piarco/St. Helena) Lowest Electorate: 10,243 (Bon Air/Arouca/Cane Farm) Difference: 2,220</p> <p>Therefore, the highest is 22% above the lowest; and the lowest is 18% below the highest.</p>
Result:	<p>No change necessary.</p>

SUMMARY OF RESULTS OF REVIEW

13. The exercise of reviewing the boundaries of the electoral districts in the five (5) Municipal Corporations and nine (9) Regional Corporations resulted in a number of changes which are summarized below—

- i. Being fixed by law, the number of electoral districts in the electoral areas of the five (5) Municipalities remain unchanged.

Boundaries

- ii. Alterations are required to the boundaries of four (4) electoral districts in the Municipal electoral area of Chaguanas;
- iii. Alterations are required to the boundaries of two (2) electoral districts in the Municipal electoral area of Point Fortin.
- iv. Alterations are required to the boundaries of eight (8) electoral districts in the Regional electoral area of Couva/Tabaquite/Talparo.
- v. Alterations are required to the boundaries of four (4) electoral districts in the Regional electoral area of Mayaro/Rio Claro.
- vi. Alterations are required to the boundaries of two (2) electoral districts in the Regional electoral area of Siparia.
- vii. Alterations are required to the boundaries of two (2) electoral districts in the Regional electoral area of Penal/Debe.
- viii. Adjustments in the electoral areas of the Municipal Corporations of Chaguanas and Point Fortin, as well as in the Regional Corporations of Couva/Tabaquite/Talparo, Penal/Debe, Siparia, and Mayaro/Rio Claro resulted in alterations to the boundaries of twenty-two (22) electoral districts; as shown in Column 2 of Table 1 below.
- ix. No changes were effected in the boundaries of one hundred and seventeen (117) electoral districts as shown in column 4 of Table 1.

TABLE 1

Electoral Area	No. of Electoral Districts with Altered Boundaries as Recommended	No. of New Electoral Districts	No. of Electoral Districts with Unaltered Boundaries	Total
Port of Spain	0	N.A.*	12	12
San Fernando	0	N.A.	9	9
Arima	0	N.A.	7	7
Chaguanas	4	N.A.	4	8
Point Fortin	2	N.A.	4	6
Couva/Tabaquite/Talparo	8	1	6	15
Diego Martin	0	0	10	10
Mayaro/Rio Claro	4	1	2	7
Penal/Debe	2	0	8	10
Princes Town	0	0	10	10
Sangre Grande	0	0	8	8
San Juan/Laventille	0	0	14	14
Siparia	2	0	7	9
Tunapuna/Piarco	0	0	16	16
Totals	22	2	117	141

* N.A. -Not Applicable

Proposed Names

The proposed names of the new electoral districts created, one each in the electoral areas of Couva/Tabaquite/Talparo and Mayaro/Rio Claro, as well as the suggested name changes for five (5) electoral districts are summarized below.

TABLE 2

Electoral Area	Proposed Name of New Electoral District	Proposed Name Change of Electoral District
Couva/ Tabaquite/ Talparo	Couva West/ Roystonia	Couva East/ Balmain (formerly Balmain/ Calcutta No. 2)
		Savonetta/ Point Lisas (formerly California/ Point Lisas)
		Calcutta No. 3/ Mc. Bean (formerly Carli Bay/ Calcutta No. 3/ Mc. Bean)
Mayaro/ Rio Claro	Mayaro North	Mayaro South/ Guayaguayare (formerly Mayaro/ Guayaguayare)
		Rio Claro South (formerly Rio Claro South/ Cat's Hill)


RECOMMENDATIONS

14. The recommendations of the Commission are itemized below—

- i. Creation of an additional electoral district in the electoral area of the Regional Corporation of Couva/Tabaquite/Talparo by virtue of the application of Rule 2(1) of the Second Schedule of the Act aforesaid; and, that this new electoral district be called **Couva West/Roystonia**;
- ii. Creation of an additional electoral district in the electoral area of the Regional Corporation of Mayaro/Rio Claro, by virtue of the application of Rule 2(1) of the Second Schedule of the Act aforesaid; and, that this new electoral district be called **Mayaro North**;
- iii. Changes in the boundaries of—
 - (a) four (4) electoral districts in the electoral area of the Municipal Corporation of Chaguanas;
 - (b) two (2) electoral districts in the electoral area of the Municipal Corporation of Point Fortin;
 - (c) eight (8) electoral districts in the electoral area of the Regional Corporation of Couva/Tabaquite/Talparo;
 - (d) four (4) electoral districts in the electoral area of the Regional Corporation of Mayaro/Rio Claro;
 - (e) two (2) electoral districts in the electoral area of the Regional Corporation of Penal/Debe; and
 - (f) two (2) electoral districts in the electoral area of the Regional Corporation of Siparia.
- iv. Changes in the names of:
 - (a) three (3) electoral districts in the electoral area of the Regional Corporation of Couva/Tabaquite/Talparo; and
 - (b) two (2) electoral districts in the electoral area of the Regional Corporation of Mayaro/Rio Claro.
- v. The one hundred and forty-one (141) electoral districts in the five (5) Municipal Corporations, and the nine (9) Regional Corporations, should carry the names shown in **Appendices B and H**.
- vi. The one hundred and forty-one (141) electoral districts be defined as provided in **Appendices C to Q**.
- vii. Distribution of Polling Divisions by electoral district as shown at **Appendices C to R**.
- viii. The several electoral districts in the fourteen (14) Municipal and Regional Corporations be delineated as shown in the electoral maps of the electoral areas which may be found at the end of this Report.

Respectfully submitted this 10th of June, 2021.

THE ELECTIONS AND BOUNDARIES COMMISSION


MARK RAMKERRYSINGH
CHAIRMAN


LEWIS W. CHARLES
MEMBER


NOEL KALICHARAN
MEMBER


DANIELLE CHOW
MEMBER


ROSLYN KHAN CUMMINGS
MEMBER

THIS PAGE IS INTENTIONALLY LEFT BLANK

APPENDIX A

THE NAMES OF THE MUNICIPAL CORPORATIONS ELECTORAL AREAS AND
THE REGIONAL MUNICIPALITIES ELECTORAL AREAS IN TRINIDAD WITH
THE NUMBER OF ELECTORAL DISTRICTS AND THE ELECTORATE IN
EACH ELECTORAL AREA AS AT 14TH MAY, 2021

A. MUNICIPAL CORPORATIONS ELECTORAL AREAS:

<i>Cities and Boroughs</i>	<i>Number of Polling Divisions</i>	<i>Electorate 2021/05/14</i>	<i>Number of Electoral Districts</i>
City of Port-of-Spain	111	37,577	12*
City of San Fernando	101	50,694	9*
Borough of Arima	43	29,802	7*
Borough of Point Fortin	35	17,344	6*
Borough of Chaguanas	80	69,592	8*
SUB-TOTAL ...	370	205,009	42

*Fixed by Law

B. REGIONAL MUNICIPAL CORPORATIONS ELECTORAL AREAS:

<i>Regional Municipalities Electoral Areas</i>	<i>Number of Polling Divisions</i>	<i>Electorate 2021/05/14</i>	<i>Proposed Number of Electoral Districts</i>
Couva/Tabaquite/Talparo	188	152,032	15
Diego Martin	133	89,593	10
Mayaro/Rio Claro	51	30,141	7
Penal/Debe	94	78,427	10
Princes Town	116	83,598	10
Sangre Grande	97	59,766	8
San Juan/Laventille	198	136,888	14
Siparia	113	72,946	9
Tunapuna/Piarco	220	179,435	16
SUB-TOTAL ...	1,210	882,826	99
TOTAL (A + B) ...	1,580	1,087,835	141

APPENDIX B

MUNICIPAL CORPORATIONS

TABLE SHOWING THE ELECTORAL AREAS IN WHICH THE NUMBER OF ELECTORAL DISTRICTS IS FIXED BY LAW, THE RECOMMENDED NAMES OF SUCH ELECTORAL DISTRICTS AND THE NUMBER OF ELECTORS FOR EACH

<i>Electoral Areas</i>	<i>Number of Electoral Districts</i>	<i>Name of Electoral District</i>	<i>Electorate</i>
PORT-OF-SPAIN	12	1. BELMONT EAST	3,240
		2. BELMONT NORTH AND WEST	3,255
		3. BELMONT SOUTH	2,941
		4. EAST DRY RIVER	2,918
		5. NORTHERN PORT-OF-SPAIN	3,066
		6. SOUTHERN PORT-OF-SPAIN	3,101
		7. ST. ANN'S RIVER CENTRAL	3,244
		8. ST. ANN'S RIVER NORTH ...	2,932
		9. ST. ANN'S RIVER SOUTH ...	3,301
		10. ST. JAMES EAST	3,004
		11. ST. JAMES WEST	3,328
		12. WOODBROOK	3,247
TOTAL	37,577
SAN FERNANDO	9	1. COCOYEA/TAROUBA ...	6,038
		2. LES EFFORTS EAST /CIPERO	5,384
		3. LES EFFORTS WEST /LA ROMAIN	5,605
		4. MARABELLA EAST ...	6,204
		5. MARABELLA SOUTH /VISTABELLA	4,984
		6. MARABELLA WEST ...	5,354
		7. MON REPOS/NAVET ...	5,837
		8. PLEASANTVILLE	5,876
		9. SPRINGVALE/PARADISE ...	5,412
TOTAL	50,694

APPENDIX B—CONTINUED

<i>Electoral Areas</i>	<i>Number of Electoral Districts</i>	<i>Name of Electoral District</i>	<i>Electorate</i>
ARIMA	7	1. ARIMA CENTRAL 4,146
		2. ARIMA NORTHEAST 4,401
		3. ARIMA WEST/O'MEARA 4,026
		4. CALVARY 4,233
		5. MALABAR NORTH 4,135
		6. MALABAR SOUTH 4,446
		7. TUMPUNA 4,415
TOTAL 29,802
POINT FORTIN	6	1. CAP-DE-VILLE/FANNY VILLAGE 2,718
		2. EGYPT 3,298
		3. HOLLYWOOD 2,753
		4. NEW VILLAGE 2,845
		5. NEWLANDS/MAHAICA 2,797
		6. TECHIER/GUAPO 2,933
TOTAL 17,344
CHAGUANAS	8	1. CHARLIEVILLE 7,941
		2. CUNUPIA 8,321
		3. EDINBURGH/LONGDENVILLE SOUTH	9,741
		4. ENTERPRISE NORTH /ESMERALDA 9,060
		5. ENTERPRISE SOUTH/ LONGDENVILLE NORTH	... 9,619
		6. FELICITY/ENDEAVOUR 7,883
		7. MONTROSE 8,862
		8. MUNROE ROAD/CARONI SAVANNAH 8,165
TOTAL 69,592

MUNICIPAL CORPORATION

PORT-OF-SPAIN

BOUNDARIES OF THE CITY OF PORT-OF-SPAIN AS PRESCRIBED AND
DEFINED IN THE MUNICIPAL CORPORATIONS ACT, CHAPTER 25:04

“The City of Port-of-Spain comprises the area which is bounded as follows:

- NORTH — From the point on the north-western boundary of the City of Port-of-Spain as indicated by a monument on the north-western corner of lands of the Church of England proceeding eastwards on a bearing of 299°.09' for a distance of 173.2 feet to a monument; thence on the same bearing for a distance of 2,679.6 feet to another monument; thence on a bearing of 290°.06' crossing Fort George Road to a point about 1,330 feet from the junction of the said Fort George Road with the Western Main Road; thence in a generally north-easterly direction along the southern boundary of Fort George Road to the boundary line between lands now or formerly of Charles Ross and the Public Cemetery; thence north-eastwards along the said boundary line passing between lands now or formerly of Charles Ross and the Public Cemetery to the south bank of the Murray Ravine; thence in a generally south-easterly direction along the south bank of the Murray Ravine to the Bournes Road Ravine; thence in a generally north-easterly direction along the south bank of the Bournes Road Ravine into and along the west bank of the Belle Vue Ravine to the point where it is crossed by Belle Vue Road; thence south-eastwards along Belle Vue Road to Long Circular Road; thence eastwards along Long Circular Road to Saddle Road; thence in a generally easterly and then south-easterly direction along Saddle Road to Circular Road; thence south-eastwards along Circular Road to the point at its intersection with the Lady Young Road; thence north-eastwards and then eastwards along the Lady Young Road to the point at the north-eastern boundary of the City of Port-of-Spain.
- EAST — From the last mentioned point proceeding southwards along the eastern boundary of the City of Port-of-Spain to the point where Blenman Lane meets Belle Eau Road; thence south-eastwards along Belle Eau Road to the point where it crosses the Santa Barbara Ravine (the eastern boundary of the City of Port-of-Spain); thence in a generally south-easterly and then southerly direction along the eastern boundary of the City of Port-of-Spain to a point on Laventille Road; thence in a generally south-westerly direction along Laventille Road to a point where an imaginary straight line drawn due north from the south-eastern boundary of the Powder Magazine meets it; thence proceeding southwards along the said imaginary straight line to the south-eastern boundary of the Powder Magazine (the eastern boundary of the City of Port-of-Spain); thence continuing southwards along the eastern boundary of the City of Port-of-Spain to a point on the sea coast.
- SOUTH — From the last mentioned point proceeding in a generally westerly direction along the said sea coast to the point at the south-western corner of lands of the Church of England at Ocean Avenue (the south-western boundary of the City of Port-of-Spain).
- WEST — From the last mentioned point proceeding north-eastwards along the western boundary of the lands of the Church of England (western boundary of the City of Port-of-Spain) to the point at the north-western corner of the lands of the Church of England on the north-western boundary of the City of Port-of-Spain as indicated by a monument at the point of commencement.”

APPENDIX C

MUNICIPAL CORPORATION

PORT-OF-SPAIN

NAMES OF ELECTORAL DISTRICTS RECOMMENDED AND THE NUMBER
OF ELECTORS PROPOSED FOR EACH OF THEM

Total Electorate for PORT-OF-SPAIN	37,577
No. of Electoral Districts	12
Average number of electors per Electoral district	3,131
Highest Electorate in the Electoral Area	3,328
Lowest Electorate in the Electoral Area	2,918

<i>Name of Electoral District</i>	<i>Polling Divisions within Electoral Districts</i>	<i>Electorate</i>
BELMONT EAST (7 PD's)	0795 0800 0805 0810 0855 0860 0865	605 345 515 623 326 501 325
		3,240
BELMONT NORTH AND WEST (11 PD's)	0785 0790 0820 0823 0825 0840 0845 0850 0870 0875 0880	275 216 265 220 231 239 247 294 794 172 302
		3,255
BELMONT SOUTH (10 PD's)	0715 0730 0735 0740 0745 0750 0755 0760 0765 0770	201 251 238 227 265 790 234 296 166 273
		2,941

APPENDIX C—CONTINUED

<i>Name of Electoral District</i>	<i>Polling Divisions within Electoral Districts</i>	<i>Electorate</i>
EAST DRY RIVER (11 PD's)	0640	225
	0645	225
	0650	426
	0655	321
	0660	280
	0665	224
	0670	206
	0675	191
	0680	210
	0720	220
	0725	390
		2,918
NORTHERN PORT-OF-SPAIN (11 PD's)	0385	122
	0390	145
	0395	315
	0400	383
	0450	226
	0500	248
	0505	103
	0775	232
	0780	702
	0830	282
	0835	308
		3,066
SOUTHERN PORT-OF-SPAIN (11 PD's)	0345	303
	0370	317
	0375	163
	0380	189
	0415	218
	0420	216
	0425	309
	0480	269
	0530	612
	0535	288
	0540	217
		3,101

APPENDIX C—CONTINUED

<i>Name of Electoral District</i>	<i>Polling Divisions within Electoral Districts</i>	<i>Electorate</i>
ST. ANN'S RIVER CENTRAL (11 PD's)	0585	385
	0590	138
	0595	449
	0600	431
	0605	296
	0610	334
	0615	281
	0620	178
	0625	108
	0630	174
	0635	470
		3,244
ST. ANN'S RIVER NORTH (6 PD's)	0685	218
	0690	404
	0695	465
	0700	1,167
	0705	369
	0710	309
		2,932
ST. ANN'S RIVER SOUTH (5 PD's)	0550	293
	0560	442
	0570	1,616
	0575	399
	0580	551
		3,301
ST. JAMES EAST (9 PD's)	0200	730
	0270	184
	0275	288
	0280	392
	0285	268
	0300	270
	0305	335
	0310	277
	0315	260
		3,004
ST. JAMES WEST (7 PD's)	0235	580
	0240	853
	0245	836
	0250	27
	0255	211
	0260	357
	0265	464
		3,328

APPENDIX C—CONTINUED

<i>Name of Electoral District</i>	<i>Polling Divisions within Electoral Districts</i>	<i>Electorate</i>
WOODBROOK	0290	350
(12 PD's)	0295	284
	0320	166
	0321	282
	0325	304
	0330	304
	0335	324
	0340	341
	0350	206
	0355	265
	0360	155
	0365	266
		3,247

APPENDIX C—(1)

MUNICIPAL CORPORATION ELECTORAL AREA

PORT-OF-SPAIN

ELECTORAL DISTRICTS:

1. BELMONT EAST
2. BELMONT NORTH AND WEST
3. BELMONT SOUTH
4. EAST DRY RIVER
5. NORTHERN PORT-OF-SPAIN
6. SOUTHERN PORT-OF-SPAIN
7. ST. ANN'S RIVER CENTRAL
8. ST. ANN'S RIVER NORTH
9. ST. ANN'S RIVER SOUTH
10. ST. JAMES EAST
11. ST. JAMES WEST
12. WOODBROOK

ELECTORAL DISTRICT OF BELMONT EAST

Comprising the following Polling Divisions:

0795, 0800, 0805, 0810, 0855, 0860, 0865.

ELECTORATE—3,240

(In the following boundary descriptions, wherever a boundary line is described as passing along a road, street, avenue, trace, or other roadway, the centre line of such road, street, avenue, trace, or other roadway is indicated. Wherever ownership of land is indicated by name, it should be interpreted as referring to the current or previous ownership of such land.)

NORTH—From the junction of Belmont Circular Road and Belmont Valley Road proceeding in a generally north-easterly direction along Belmont Valley Road to the point where it crosses the eastern boundary of the City of Port-of-Spain.

EAST —From the last mentioned point proceeding in a generally southerly direction along the eastern boundary of the City of Port-of-Spain to the point where it is crossed by Belle Eau Road.

SOUTH —From the last mentioned point proceeding in a generally westerly direction along Belle Eau Road to its junction with Belmont Circular Road.

WEST —From the last mentioned point proceeding in a generally northerly direction along Belmont Circular Road to its junction with Belmont Valley Road at the point of commencement.

ELECTORAL DISTRICT OF BELMONT NORTH AND WEST

Comprising the following Polling Divisions:

0785, 0790, 0820, 0823, 0825, 0840, 0845, 0850, 0870, 0875, 0880.

ELECTORATE—3,255

(In the following boundary descriptions, wherever a boundary line is described as passing along a road, street, avenue, trace, or other roadway, the centre line of such road, street, avenue, trace, or other roadway is indicated. Wherever ownership of land is indicated by name, it should be interpreted as referring to the current or previous ownership of such land.)

NORTH—From the point on Circular Road where it meets the southern boundary of the reserve of the Lady Young Road at the northern boundary of the City of Port-of-Spain proceeding in a generally north-easterly direction along the southern boundary of the reserve of the Lady Young Road to the north-eastern corner of the City of Port-of-Spain.

EAST —From the last mentioned point proceeding in a generally southerly direction along the eastern boundary of the City of Port-of-Spain to the point where it is crossed by Belmont Valley Road; thence in a generally south-westerly direction along Belmont Valley Road to Belmont Circular Road; thence in a generally southerly direction along Belmont Circular Road to its junction with Belle Eau Road.

- SOUTH — From the last mentioned point proceeding in a generally westerly direction along Belmont Circular Road to its junction with Norfolk Street and Samuel Lane; thence in a generally westerly direction along Samuel Lane to the point on the east bank of the St. Ann's River.
- WEST — From the last mentioned point proceeding in a generally north-westerly direction along the east bank of the St. Ann's River to the point where it is crossed by Jerningham Avenue; thence eastwards along Jerningham Avenue to Archer Street; thence in a generally northerly direction along Archer Street to Palmiste Street; thence in a generally westerly direction along Palmiste Street to its junction with Sandhurst Street where it abuts the north bank of a paved concrete drain; thence in a generally south-westerly direction along the north bank of the said paved concrete drain to the point where it empties in the St. Ann's River; thence in a generally north-westerly direction along the east bank of the St. Ann's River to the point where it is crossed by Belmont Circular Road; thence in a generally westerly direction along Belmont Circular Road to Circular Road; thence in a generally north-westerly direction along Circular Road to the point where it meets the southern boundary of the reserve of the Lady Young Road at the northern boundary of the City of Port-of-Spain at the point of commencement.

ELECTORAL DISTRICT OF BELMONT SOUTH

Comprising the following Polling Divisions:

0715, 0730, 0735, 0740, 0745, 0750, 0755, 0760, 0765, 0770.

ELECTORATE—2,941

(In the following boundary descriptions, wherever a boundary line is described as passing along a road, street, avenue, trace, or other roadway, the centre line of such road, street, avenue, trace, or other roadway is indicated. Wherever ownership of land is indicated by name, it should be interpreted as referring to the current or previous ownership of such land.)

- NORTH — From the junction of Norfolk Street and Belmont Circular Road proceeding in a generally north-easterly direction along Belmont Circular Road to Belle Eau Road; thence eastwards along Belle Eau Road to the point where it crosses the eastern boundary of the City of Port-of-Spain; thence in a generally south-easterly direction along the eastern boundary of the City of Port-of-Spain to the point where it is crossed by Quarry Circular Road.
- EAST — From the last mentioned point proceeding in a generally south-westerly direction along Quarry Circular Road to its junction with Vincent Brown Street.
- SOUTH — From the last mentioned point proceeding in a generally westerly direction along Vincent Brown Street to Gloster Lodge Road; thence westwards along Gloster Lodge Road to Thornhill Street; thence south-eastwards along Thornhill Street to Oxford Street; thence south-westwards along Oxford Street to Monsegue Street; thence south-westwards and then westwards along Monsegue Street to Quarry Street; thence in a generally westerly direction along Quarry Street to its junction with an Alley running between Lots Nos. 70 and 74, Quarry Street; thence in a generally northerly direction along the said Alley running between Lots Nos. 70 and 74, Quarry Street to Minachy Alley; thence westwards along Minachy Alley to Parker Street; thence northwards along Parker Street to its junction with Oxford Street; thence westwards along Oxford Street to its junction with Observatory Street.

WEST —From the last mentioned point proceeding in a generally north-easterly direction along Observatory Street to Belmont Circular Road; thence in a generally north-easterly and then northerly direction along Belmont Circular Road to its junction with Norfolk Street at the point of commencement.

ELECTORAL DISTRICT OF EAST DRY RIVER

Comprising the following Polling Divisions:

0640, 0645, 0650, 0655, 0660, 0665, 0670, 0675, 0680, 0720, 0725.

ELECTORATE—2,918

(In the following boundary descriptions, wherever a boundary line is described as passing along a road, street, avenue, trace, or other roadway, the centre line of such road, street, avenue, trace, or other roadway is indicated. Wherever ownership of land is indicated by name, it should be interpreted as referring to the current or previous ownership of such land.)

NORTH—From the junction of Belmont Circular Road and Observatory Street where it abuts the east bank of the St. Ann's River proceeding in a generally south-westerly direction along Observatory Street to Oxford Street; thence eastwards along Oxford Street to Parker Street; thence southwards along Parker Street to Minachy Alley; thence eastwards along Minachy Alley to an Alley running southwards between Lots Nos. 70 and 74, Quarry Street; thence southwards along the said Alley running between Lots Nos. 70 and 74, Quarry Street to Quarry Street; thence in a generally south-easterly direction along Quarry Street to its junction with Prescott Alley.

EAST —From the last mentioned point proceeding in a generally south-westerly and then north-westerly direction along Prescott Alley to Prescott Alley Branch Trace; thence south-westwards along Prescott Alley Branch Trace passing between Lots Nos. 5 and 7, Prescott Alley to St. Rose Street; thence in a generally southerly direction along St. Rose Street to St. Thomas Street; thence in a generally southerly direction along St. Thomas Street to Richardson Lane; thence in a generally south-easterly direction along Richardson Lane to Fromager Street; thence in a generally south-westerly direction along Fromager Street to La Resource Street; thence in a generally southerly direction along La Resource Street to an alley running in an easterly direction between Lots Nos. 14 and 16, La Resource Street; thence eastwards along the said alley to Laventille Road; thence in a generally easterly direction along Laventille Road to its junction with Lovell Place.

SOUTH—From the last mentioned point proceeding in a generally southerly and then south-westerly direction along Lovell Place to Alexander Place; thence in a generally westerly direction along Alexander Place to Laventille Road; thence in a generally south-westerly direction along Laventille Road to Jackson Hill; thence in a generally westerly direction along Jackson Hill to its junction with Piccadilly Street; thence in a generally westerly direction along an imaginary line across Piccadilly Street to the east bank of the St. Ann's River.

WEST —From the last mentioned point proceeding in a generally north-westerly and then north-easterly direction along the east bank of the St. Ann's River to the point where it abuts the junction of Belmont Circular Road and Observatory Street at the point of commencement.

ELECTORAL DISTRICT OF NORTHERN PORT-OF-SPAIN

Comprising the following Polling Divisions:

0385, 0390, 0395, 0400, 0450, 0500, 0505, 0775, 0780, 0830, 0835.

ELECTORATE—3,066

(In the following boundary descriptions, wherever a boundary line is described as passing along a road, street, avenue, trace, or other roadway, the centre line of such road, street, avenue, trace, or other roadway is indicated. Wherever ownership of land is indicated by name, it should be interpreted as referring to the current or previous ownership of such land.)

NORTH—From the point where Rapsey Street crosses the east bank of the Maraval River proceeding in a generally easterly direction along Rapsey Street to Saddle Road; thence in a generally south-easterly direction along Saddle Road to Circular Road; thence south-eastwards along Circular Road to Belmont Circular Road; thence in a generally north-easterly direction along Belmont Circular Road to the point where it crosses the west bank of the St. Ann's River; thence in a generally south-easterly direction along the west bank of the St. Ann's River to the south bank of a paved concrete drain; thence in a generally north-easterly direction along the south bank of the said paved concrete drain to the point where it abuts the junction of Sandhurst Street and Palmiste Street; thence in a generally easterly direction along Palmiste Street to its junction with Archer Street.

EAST —From the last mentioned point proceeding in a generally southerly direction along Archer Street to Jerningham Avenue; thence westwards along Jerningham Avenue to the point where it crosses the west bank of the St. Ann's River; thence in a generally south-easterly direction along the west bank of the St. Ann's River to the point where it meets Samuel Lane; thence eastwards along Samuel Lane to Belmont Circular Road; thence south-westwards along Belmont Circular Road to the point where it crosses the west bank of the St. Ann's River; thence southwards along the west bank of the St. Ann's River to the point where it is crossed by Park Street.

SOUTH —From the last mentioned point proceeding in a generally westerly direction along Park Street to Tragarete Road; thence in a generally north westerly direction along Tragarete Road to the Western Main Road; thence north-westwards along Western Main Road to the point where it crosses the east bank of the Maraval River.

WEST —From the last mentioned point proceeding in a generally north-easterly and then northerly direction along the east bank of the Maraval River to the point where it is crossed by Rapsey Street at the point of commencement.

ELECTORAL DISTRICT OF SOUTHERN PORT-OF-SPAIN

Comprising the following Polling Divisions:

0345, 0370, 0375, 0380, 0415, 0420, 0425, 0480, 0530, 0535, 0540.

ELECTORATE—3,101

(In the following boundary descriptions, wherever a boundary line is described as passing along a road, street, avenue, trace, or other roadway, the centre line of such road, street, avenue, trace, or other roadway is indicated. Wherever ownership of land is indicated by name, it should be interpreted as referring to the current or previous ownership of such land.)

NORTH—From the junction of Carlos Street and Tragarete Road proceeding in a generally south-easterly direction along Tragarete Road to Park Street; thence in a generally easterly direction along Park Street to the point where it crosses the west bank of the St. Ann's River.

EAST —From the last mentioned point proceeding in a generally south-easterly direction along the west bank of the St. Ann's River to the point between Lots Nos. 60 and 62, Duncan Street; thence in a generally westerly direction between Lots Nos. 60 and 62, Duncan Street to Duncan Street; thence southwards along Duncan Street to the pitched walk running in a westerly direction to Nelson Street; thence in a generally westerly direction along the said pitched walk passing between Lots Nos. 45 and 47, Duncan Street to the eastern boundary of Lot No. 38, Nelson Street; thence northwards along the said pitched walk passing along the eastern boundary of Lot No. 38, to the pitched walk passing between Lots Nos. 38 and 40, Nelson Street; thence westwards along the said pitched walk to Nelson Street; thence in a generally southerly direction along Nelson Street to its junction with South Quay; thence proceeding southwards along an imaginary line to the west bank of a ravine passing between Lots Nos. 21A and 23, Beetham Highway; thence southwards along the west bank of the said ravine passing between Lots Nos. 21A and 23, Beetham Highway to its mouth on the sea coast.

SOUTH—From the last mentioned point proceeding in a generally north-westerly direction along the sea coast to the point on the east bank of the outflow of the Trinidad and Tobago Electricity Commission.

WEST —From the last mentioned point proceeding northwards along the said east bank and then eastwards along the north bank of the outflow of the Trinidad and Tobago Electricity Commission to the point where it is crossed by the access road to International Foods Limited; thence northwards along the said access road to Wrightson Road; thence eastwards along Wrightson Road to Rosalino Street; thence northwards along Rosalino Street to Ariapita Avenue; thence eastwards along Ariapita Avenue to Carlos Street; thence northwards along Carlos Street to its junction with Tragarete Road at the point of commencement.

ELECTORAL DISTRICT OF ST. ANN'S RIVER CENTRAL

Comprising the following Polling Divisions:

0585, 0590, 0595, 0600, 0605, 0610, 0615, 0620, 0625, 0630, 0635.

ELECTORATE—3,244

(In the following boundary descriptions, wherever a boundary line is described as passing along a road, street, avenue, trace, or other roadway, the centre line of such road, street, avenue, trace, or other roadway is indicated. Wherever ownership of land is indicated by name, it should be interpreted as referring to the current or previous ownership of such land.)

NORTH—From the point on the east bank of the St. Ann's River where an imaginary line drawn westwards from the junction of Piccadilly Street and Jackson Hill meets it proceeding eastwards along the said imaginary line to the junction of Piccadilly Street and Jackson Hill; thence proceeding in a generally easterly direction along Jackson Hill to Laventille Road; thence in a generally north-easterly direction along Laventille Road to Alexander Place; thence in a generally south-easterly direction along Alexander Place to Lovell Place; thence in a generally south-easterly and then north-easterly direction along Lovell Place to Laventille Road; thence in a generally north-easterly direction along Laventille Road to the point where it crosses the eastern boundary of the City of Port-of-Spain.

EAST —From the last mentioned point proceeding in a generally southerly direction along the eastern boundary of the City of Port-of-Spain to the point where it is crossed by a footpath at the junction of Plaisance Quarry Road and Foster Road Extension.

SOUTH—From the last mentioned point proceeding in a generally south-westerly direction along Foster Road Extension to Plaisance Road; thence in a generally southerly direction along Plaisance Road to St. Joseph Road; thence in a generally north-westerly direction along Old St. Joseph Road to its junction with Independence Square North where it abuts the east bank of the St. Ann's River.

WEST —From the last mentioned point proceeding in a generally north-westerly direction along the east bank of the St. Ann's River to the point where an imaginary line drawn westwards from the junction of Piccadilly Street and Jackson Hill meets it at the point of commencement.

ELECTORAL DISTRICT OF ST. ANN'S RIVER NORTH

Comprising the following Polling Divisions:

0685, 0690, 0695, 0700, 0705, 0710.

ELECTORATE—2,932

(In the following boundary descriptions, wherever a boundary line is described as passing along a road, street, avenue, trace, or other roadway, the centre line of such road, street, avenue, trace, or other roadway is indicated. Wherever ownership of land is indicated by name, it should be interpreted as referring to the current or previous ownership of such land.)

NORTH—From the junction of Quarry Street and Monseque Street proceeding in a generally north-easterly direction along Monseque Street to Oxford Street; thence in a generally north-easterly direction along Oxford Street to Thornhill Street; thence in a generally north-westerly direction along Thornhill Street to Gloster Lodge Road; thence eastwards along Gloster Lodge Road to Vincent Brown Street; thence eastwards along Vincent Brown Street to Quarry Circular Road; thence proceeding in a generally north-easterly direction along Quarry Circular Road to the point where it crosses the eastern boundary of the City of Port-of-Spain.

EAST —From the last mentioned point proceeding in a generally southerly direction along the eastern boundary of the City of Port-of-Spain to the point on Laventille Road.

SOUTH —From the last mentioned point proceeding in a generally south-westerly direction along Laventille Road to an alley running in a westerly direction between Lots Nos. 138 and 140, Laventille Road; thence westwards along the said alley to its junction with La Resource Street.

WEST —From the last mentioned point proceeding in a generally north-westerly direction along La Resource Street to Fromager Street; thence in a generally easterly direction along Fromager Street to Richardson Lane; thence in a generally north-westerly direction along Richardson Lane to St. Thomas Street; thence in a generally northerly direction along St. Thomas Street to St. Rose Street; thence northwards along St. Rose Street to Prescott Alley Branch Trace; thence north-eastwards along Prescott Alley Branch Trace passing between Lots Nos. 5 and 7, Prescott Alley to Prescott Alley; thence in a generally south-easterly and then north-easterly direction along Prescott Alley to Quarry Street; thence in a generally north-westerly direction along Quarry Street to its junction with Monseque Street at the point of commencement.

ELECTORAL DISTRICT OF ST. ANN'S RIVER SOUTH

Comprising the following Polling Divisions:

0550, 0560, 0570, 0575, 0580.

ELECTORATE—3,301

(In the following boundary descriptions, wherever a boundary line is described as passing along a road, street, avenue, trace, or other roadway, the centre line of such road, street, avenue, trace, or other roadway is indicated. Wherever ownership of land is indicated by name, it should be interpreted as referring to the current or previous ownership of such land.)

NORTH—From the junction of Nelson Street and a pitched walk running eastwards between Lots Nos. 38 and 40, Nelson Street proceeding in a generally easterly direction along the said pitched walk to another pitched walk running eastwards between Lots Nos. 45 and 47, Duncan Street; thence in a generally easterly direction along the said pitched walk running between Lots Nos. 45 and 47, Duncan Street to Duncan Street; thence northwards along Duncan Street to the boundary line between Lots Nos. 60 and 62, Duncan Street; thence in a generally easterly direction along the said boundary line between Lots Nos. 60 and 62, Duncan Street to the point on the west bank of the St. Ann's River; thence in a generally southerly direction along the west bank of the St. Ann's River to the point where it abuts the junction of Independence Square North and Old St. Joseph Road; thence in a generally south-easterly direction along Old St. Joseph Road to Plaisance Road; thence in a generally northerly direction along Plaisance Road to Foster Road; thence in a generally north-easterly direction along Foster Road to Foster Road Extension; thence in a generally north-easterly direction along Foster Road Extension to its junction with Plaisance Quarry Road at a footpath where it is crossed by the eastern boundary of the City of Port-of-Spain.

EAST —From the last mentioned point proceeding in a generally southerly direction along the eastern boundary of the City of Port-of-Spain to the point on the sea coast.

SOUTH—From the last mentioned point proceeding westwards and then north-eastwards along the said sea coast to the point on the east bank of a ravine passing between Lots Nos. 21A and 23, Beetham Highway.

WEST —From the last mentioned point proceeding in a generally northerly direction along the east bank of the said ravine passing between Lots Nos. 21A and 23, Beetham Highway to and along an imaginary line to the junction of Nelson Street and South Quay; thence in a generally northerly direction along Nelson Street to its junction with a pitched walk running eastwards between Lots Nos. 38 and 40, Nelson Street, at the point of commencement.

ELECTORAL DISTRICT OF ST. JAMES EAST

Comprising the following Polling Divisions:

0200, 0270, 0275, 0280, 0285, 0300, 0305, 0310, 0315.

ELECTORATE—3,004

(In the following boundary descriptions, wherever a boundary line is described as passing along a road, street, avenue, trace, or other roadway, the centre line of such road, street, avenue, trace, or other roadway is indicated. Wherever ownership of land is indicated by name, it should be interpreted as referring to the current or previous ownership of such land.)

NORTH—From the junction of Belle Vue Road and Long Circular Road proceeding in a generally easterly direction along Long Circular Road to Saddle Road; thence in a generally easterly and then south-easterly direction along Saddle Road to its junction with Rapsey Street.

EAST —From the last mentioned point proceeding in a generally westerly direction along Rapsey Street to the point where it crosses the west bank of the Maraval River; thence in a generally southerly and then south-westerly direction along the west bank of the Maraval River to the point where it is crossed by the Western Main Road.

SOUTH—From the last mentioned point proceeding in a generally north-westerly and then westerly direction along the Western Main Road to its junction with George Cabral Street.

WEST —From the last mentioned point proceeding in a generally northerly and then north-easterly direction along George Cabral Street to Patna Street; thence eastwards along Patna Street to Brunton Road; thence northwards along Brunton Road to the point where it crosses the south bank of the Bournes Road Ravine; thence in a generally north-easterly direction along the south bank of the Bournes Road Ravine into and along the east bank of the Belle Vue Ravine to the point where it is crossed by Belle Vue Road; thence south-eastwards along Belle Vue Road to its junction with Long Circular Road at the point of commencement.

ELECTORAL DISTRICT OF ST. JAMES WEST

Comprising the following Polling Divisions:

0235, 0240, 0245, 0250, 0255, 0260, 0265.

ELECTORATE—3,328

(In the following boundary descriptions, wherever a boundary line is described as passing along a road, street, avenue, trace, or other roadway, the centre line of such road, street, avenue, trace, or other roadway is indicated. Wherever ownership of land is indicated by name, it should be interpreted as referring to the current or previous ownership of such land.)

NORTH—From the point on the north-western corner of the City of Port-of-Spain as indicated by a monument on the north-western corner of lands of the Church of England, proceeding eastwards on a bearing of 299°.09' for a distance of 173.2 feet to the monument; thence on the same bearing for a distance of 2,679.6 feet to another monument; thence on a bearing of 290°.06' crossing Fort George Road to a point about 1,330 feet from the junction of the said Fort George Road with the Western Main Road; thence in a generally north-easterly direction along the southern boundary of Fort George Road to the boundary line between lands now or formerly of Charles Ross and the Public Cemetery; thence north-eastwards along the said boundary line passing between lands now or formerly of Charles Ross and the Public Cemetery to the south bank of the Murray Ravine; thence in a generally south-easterly direction along the south bank of the Murray Ravine to the Bournes Road Ravine; thence in a generally north-easterly direction along the south bank of the Bournes Road Ravine to the point where it is crossed by Brunton Road.

EAST — From the last mentioned point proceeding southwards along Brunton Road to Patna Street; thence westwards along Patna Street to George Cabral Street; thence in a generally south-westerly and then southerly direction along George Cabral Street to the Western Main Road; thence eastwards along the Western Main Road to Ethel Street; thence southwards along Ethel Street to Mucurapo Road; thence eastwards along Mucurapo Road to the point where it crosses the west bank of the Bournes Road Ravine; thence southwards along the west bank of the Bournes Road Ravine to its mouth on the sea coast.

SOUTH—From the last mentioned point proceeding in a generally westerly direction along the said sea coast to the point at the south-western corner of lands of the Church of England at Ocean Avenue, the south-western boundary of the City of Port-of-Spain.

WEST — From the last mentioned point proceeding north-eastwards along the western boundary of lands of the Church of England, western boundary of the City of Port-of-Spain, the point at the north-western corner of lands of the Church of England on the north-western corner of the City of Port-of-Spain as indicated by the monument at the point of commencement.

ELECTORAL DISTRICT OF WOODBROOK

Comprising the following Polling Divisions:

0290, 0295, 0320, 0321, 0325, 0330, 0335, 0340, 0350, 0355, 0360, 0365.

ELECTORATE—3,247

(In the following boundary descriptions, wherever a boundary line is described as passing along a road, street, avenue, trace, or other roadway, the centre line of such road, street, avenue, trace, or other roadway is indicated. Wherever ownership of land is indicated by name, it should be interpreted as referring to the current or previous ownership of such land.)

NORTH—From the junction of Ethel Street and the Western Main Road proceeding in a generally south-easterly direction along the Western Main Road into and along Tragarete Road to its junction with Carlos Street.

EAST —From the last mentioned point proceeding in a generally southerly direction along Carlos Street to Ariapita Avenue; thence in a generally north-westerly direction along Ariapita Avenue to Rosalino Street; then in a generally south-westerly direction along Rosalino Street to Wrightson Road; thence in a generally westerly direction along Wrightson Road to the access road to International Foods Limited; thence in a generally southerly direction along the access road to International Foods Limited to the north bank of the outflow of the Trinidad and Tobago Electricity Commission; thence westwards along the north bank and then southwards along the west bank of the said outflow of its mouth on the sea coast.

SOUTH—From the last mentioned point proceeding in a generally north-westerly direction along the said sea coast to the point where it meets the mouth of the Bournes Road Ravine.

WEST —From the last mentioned point proceeding in a generally northerly direction along the east bank of the Bournes Road Ravine to the point where it is crossed by Mucurapo Road; thence westwards along Mucurapo Road to Ethel Street; thence in a generally northerly direction along Ethel Street to its junction with the Western Main Road at the point of commencement.

MUNICIPAL CORPORATION

SAN FERNANDO

BOUNDARIES OF THE CITY OF SAN FERNANDO AS PRESCRIBED AND
DEFINED IN THE MUNICIPAL CORPORATIONS ACT, CHAPTER 25:04

“The City of San Fernando comprises the area which is bounded as follows:

NORTH—Commencing at a point on the sea coast at the mouth of the Guaracara River proceeding in a generally easterly direction along the south bank of the Guaracara River to the point where it is crossed by the Solomon Hochoy Highway.

EAST —From the last mentioned point proceeding southwards along the Solomon Hochoy Highway to Tarouba Extension Road; thence eastwards along Tarouba Extension Road to Allamby Street Extension; thence in a generally south-westerly direction along Allamby Street Extension to Allamby Street; thence in a generally southerly direction along Allamby Street to the Naparima-Mayaro Road; thence westwards along the Naparima-Mayaro Road to Corinth Road; thence in a generally southerly direction along Corinth Road to its intersection with Cipero Road; thence proceeding southwards along an imaginary straight line to the point on the north bank of the Cipero River.

SOUTH —From the last mentioned point proceeding in a generally westerly direction along the north bank of the Cipero River to the point where it is crossed by the San Fernando By-Pass; thence southwards along the San Fernando By-Pass to the South Trunk Road; thence in a generally south-westerly direction along the South Trunk Road to the point where it crosses the Oropouche River; thence northwards along the Oropouche River to the point at its mouth on the sea coast.

WEST —From the last mentioned point proceeding in a generally northerly direction along the said sea coast to the point at the mouth of the Guaracara River at the point of commencement.”

APPENDIX D

MUNICIPAL CORPORATION

SAN FERNANDO

NAMES OF ELECTORAL DISTRICTS RECOMMENDED AND THE NUMBER
OF ELECTORS PROPOSED FOR EACH OF THEM

Total Electorate for SAN FERNANDO	50,694
No. of Electoral Districts	9
Average number of electors per Electoral District	5,633
Highest Electorate in the Electoral Area	6,204
Lowest Electorate in the Electoral Area	4,984

APPENDIX D—CONTINUED

<i>Name of Electoral District</i>	<i>Polling Divisions within Electoral Districts</i>	<i>Electorate</i>
COCOYEA/TAROUBA (9 PD's)	3887	392
	3888	620
	3889	1,002
	3980	356
	3985	435
	3986	838
	3987	1,301
	3988	428
	4012	666
		6,038
LES EFFORTS EAST/CIPERO (18 PD's)	4055	493
	4060	216
	4061	265
	4065	385
	4070	283
	4075	348
	4080	162
	4085	259
	4090	348
	4100	216
	4101	379
	4165	189
	4170	319
	4185	256
	4186	261
	4190	351
	4191	446
	4195	208
		5,384
LES EFFORTS WEST/LA ROMAINE (11 PD's)	3766	298
	3786	857
	3875	534
	3876	513
	3878	426
	3879	550
	3880	636
	3881	598
	4180	167
	4181	703
	4182	323
		5,605

APPENDIX D—CONTINUED

<i>Name of Electoral District</i>	<i>Polling Divisions within Electoral Districts</i>	<i>Electorate</i>
MARABELLA EAST (9 PD's)	3955	550
	3956	829
	3957	943
	3960	564
	3961	565
	3962	822
	3963	587
	3965	430
	3981	914
		6,204
MARABELLA SOUTH/VISTABELLA (9 PD's)	4000	339
	4005	458
	4006	484
	4025	964
	4030	369
	4031	791
	4035	402
	4036	650
	4115	527
		4,984
MARABELLA WEST (9 PD's)	3970	645
	3971	595
	3972	880
	3975	515
	3990	650
	3991	585
	3992	360
	3993	438
	3995	686
		5,354
MON REPOS/NAVET (13 PD's)	3886	376
	4010	548
	4013	182
	4015	523
	4020	585
	4040	375
	4041	412
	4045	351
	4046	139
	4049	329
	4050	677
	4051	804
	4105	536
		5,837

APPENDIX D—CONTINUED

<i>Name of Electoral District</i>	<i>Polling Divisions within Electoral Districts</i>	<i>Electorate</i>
PLEASANTVILLE	3892	940
(9 PD's)	4052	799
	4053	597
	4054	322
	4056	687
	4057	767
	4058	723
	4059	736
	4062	305
		5,876
SPRINGVALE/PARADISE		
(14 PD's)	4110	614
	4120	602
	4125	607
	4130	198
	4135	289
	4140	169
	4145	51
	4150	108
	4151	943
	4152	608
	4153	381
	4155	243
	4160	314
	4175	285
		5,412

APPENDIX D—(1)

MUNICIPAL CORPORATION ELECTORAL AREA

SAN FERNANDO

ELECTORAL DISTRICTS:

- | | |
|--------------------------------|------------------------|
| 1. COCOYEA/TAROUBA | 6. MARABELLA WEST |
| 2. LES EFFORTS EAST/CIPERO | 7. MON REPOS/NAVET |
| 3. LES EFFORTS WEST/LA ROMAINE | 8. PLEASANTVILLE |
| 4. MARABELLA EAST | 9. SPRINGVALE/PARADISE |
| 5. MARABELLA SOUTH/VISTABELLA | |

ELECTORAL DISTRICT OF COCOYEA/TAROUBA

Comprising the following Polling Divisions:

3887, 3888, 3889, 3980, 3985, 3986, 3987, 3988, 4012.

ELECTORATE—6,038

(In the following boundary descriptions, wherever a boundary line is described as passing along a road, street, avenue, trace, or other roadway, the centre line of such road, street, avenue, trace, or other roadway is indicated. Wherever ownership of land is indicated by name, it should be interpreted as referring to the current or previous ownership of such land.)

NORTH—From the junction of the Southern Main Road and the Guaracara-Tabaquite Road proceeding in a generally north-easterly direction along the Guaracara-Tabaquite Road to the point where it crosses the Trinidad and Tobago Government Railway Reserve formerly known as the Princes Town-Tabaquite Line; thence in a generally easterly direction along the said Railway Reserve to the point where it meets an unnamed road at Light Pole No. 6; thence in a generally southerly direction along the said unnamed road to its junction with Union Park West at Light Pole No. 66; thence in a generally westerly direction along Union Park West to its junction with Park Lane at Light Pole No. 65; thence in a generally southerly direction along Park Lane to the point where it abuts the south-western corner of lands of Union Park Turf Club; thence in a generally easterly direction along the southern boundary of lands of the Union Park Turf Club into and along an unnamed trace to the north-eastern corner of lands of the Marabella Junior Secondary School; thence in a generally easterly direction along the said trace to its junction with the Solomon Hochoy Highway.

EAST —From the last mentioned point proceeding in a generally southerly direction along the Solomon Hochoy Highway to Allamby Street Extension; thence in a generally southerly direction along Allamby Street Extension into and along Allamby Street to the Naparima-Mayaro Road; thence in a generally south-westerly direction along the Naparima-Mayaro Road to Corinth Road; thence in a generally southerly direction along Corinth Road to its junction with Arachanis Drive.

- SOUTH—From the last mentioned point proceeding in a generally westerly direction along Arachanis Drive to Aerides Drive; thence in a generally southerly direction along Aerides Drive to Anguloa Drive; thence in a generally westerly direction along Anguloa Drive to Pleasantville Circular; thence in a generally northerly and then westerly direction along Pleasantville Circular to its junction with Stewart Street Extension at Light Pole No. 62 obliquely opposite Poinsetta Lane.
- WEST —From the last mentioned point proceeding in a generally northerly direction along Stewart Street Extension into and along Stewart Street to Scotland Drive; thence in a generally northerly direction along Scotland Drive to Simpson-Brown Terrace; thence in a generally northerly direction along Simpson-Brown Terrace to Campbell Drive; thence easterly and then north-easterly along Campbell Drive and continuing into Dalkeith Road; thence along Dalkeith Road to its junction with the Naparima Mayaro Road and Altyre Drive at Light Pole No. 63; thence in a generally northerly and then north-westerly direction along Altyre Drive to Brewster Boulevard at Light Pole No. 56; thence in a generally north-westerly direction along Brewster Boulevard to its northern end at Light Pole No. 12; thence in a generally northerly direction along an imaginary line to the point at Light Pole No. 4 on the Tarouba Link Road; thence in a generally westerly direction along the Tarouba Link Road to the San Fernando By-Pass; thence in a generally north-westerly direction along the San Fernando By-Pass into and along the Southern Main Road to its junction with Guaracara-Tabaquite Road at the point of commencement.

ELECTORAL DISTRICT OF LES EFFORTS EAST/CIPERO

Comprising the following Polling Divisions:

4055, 4060, 4061, 4065, 4070, 4075, 4080, 4085, 4090, 4100, 4101, 4165, 4170,
4185, 4186, 4190, 4191, 4195.

ELECTORATE—5,384

(In the following boundary descriptions, wherever a boundary line is described as passing along a road, street, avenue, trace, or other roadway, the centre line of such road, street, avenue, trace, or other roadway is indicated. Wherever ownership of land is indicated by name, it should be interpreted as referring to the current or previous ownership of such land.)

- NORTH—From the junction of Mucurapo Street and Coffee Street proceeding south-eastwards along Coffee Street to Carib Street; thence eastwards along Carib Street to La Coulee Street; thence in a generally north-easterly direction, for a distance of approximately 1,450 feet, along an imaginary line to the northern end of Marryatt Street; thence in a south-easterly direction along an imaginary line to the point at the junction of Circular Road and Royal Road. Thence in a westerly direction along Royal Road to Navet Road; thence in a generally south-easterly direction along Navet Road to its junction with the San Fernando By-Pass.
- EAST —From the last mentioned point proceeding in a generally south-westerly direction along the San Fernando By-Pass to the point where it over-passes Cipero Road.
- SOUTH—From the last mentioned point proceeding in a generally north-westerly direction along Cipero Road to its junction with Cipero Street, Cross-Crossing; thence in a generally south-easterly direction along Cipero Street to the point where it crosses the north bank of the Cipero River; thence in a generally north-westerly direction along the north bank of the Cipero River to the point where an imaginary line drawn southwards from the junction of Todd Street and the Rienzi Kirton Highway meets it.

WEST —From the last mentioned point proceeding in a generally northerly direction along the said imaginary line to the junction of Todd Street and the Rienzi Kirton Highway; thence in a generally northerly direction along Todd Street to Rushworth Street; thence westwards along Rushworth Street to Gransaul Street; thence northwards along Gransaul Street to Sutton Street; thence eastwards along Sutton Street to Mucurapo Street; thence northwards along Mucurapo Street to its junction with Coffee Street at the point of commencement.

ELECTORAL DISTRICT OF LES EFFORTS WEST/LA ROMAINE

Comprising the following Polling Divisions:

3766, 3786, 3875, 3876, 3878, 3879, 3880, 3881, 4180, 4181, 4182.

ELECTORATE—5,605

(In the following boundary descriptions, wherever a boundary line is described as passing along a road, street, avenue, trace, or other roadway, the centre line of such road, street, avenue, trace, or other roadway is indicated. Wherever ownership of land is indicated by name, it should be interpreted as referring to the current or previous ownership of such land.)

NORTH—From the junction of Rushworth Street and Independence Avenue proceeding in a generally easterly direction along Rushworth Street to its junction with Todd Street.

EAST —From the last mentioned point proceeding in a generally southerly direction along Todd Street to its junction with the Rienzi Kirton Highway; thence southwards along an imaginary line to the south bank of the Cipero River; thence in a generally south-easterly direction along the south bank of the Cipero River to the point where it is crossed by the South Trunk Road.

SOUTH—From the last mentioned point proceeding in a generally south-westerly direction along the South Trunk Road to the point where it crosses the east bank of the Oropouche River; thence in a generally northerly direction along the east bank of the Oropouche River to the point at its mouth on the sea coast.

WEST —From the last mentioned point proceeding in a generally north-easterly direction along the sea coast to the mouth of the Cipero River; thence in a generally north-easterly direction along the south bank of the Cipero River to the point where an imaginary line drawn southwards from the junction of Lady Hailes Avenue and Independence Avenue meets the said point; thence in a generally northerly direction along the said imaginary line to the junction of Lady Hailes Avenue and Independence Avenue; thence in a generally north-easterly direction along Independence Avenue to its junction with Rushworth Street at the point of commencement.

ELECTORAL DISTRICT OF MARABELLA EAST

Comprising the following Polling Divisions:

3955, 3956, 3957, 3960, 3961, 3962, 3963, 3965, 3981.

ELECTORATE—6,204

(In the following boundary descriptions, wherever a boundary line is described as passing along a road, street, avenue, trace, or other roadway, the centre line of such road, street, avenue, trace, or other roadway is indicated. Wherever ownership of land is indicated by name, it should be interpreted as referring to the current or previous ownership of such land.)

NORTH—From the point where the Southern Main Road crosses the south bank of the Guaracara River proceeding in a generally easterly direction along the south bank of the said river to the point where it is crossed by the Solomon Hochoy Highway.

EAST —From the last mentioned point proceeding southwards along the Solomon Hochoy Highway to its junction with an estate trace passing along the northern boundary of the Tarouba Estate.

SOUTH—From the last mentioned point proceeding westwards along the said estate trace passing along the northern boundary of the Tarouba Estate to and along the southern boundary of lands of Union Park Turf Club to its south-western corner at Park Lane; thence northwards along Park Lane to Union Park West at Light Pole No. 65; thence in a generally easterly direction along Union Park West to its junction with an unnamed road at Light Pole No. 66; thence in a generally northerly direction along the said unnamed road to the Trinidad and Tobago Government Railway Reserve formerly known as the Princes Town-Tabaquite Line at Light Pole No. 6; thence in a generally westerly direction along the said Railway Reserve to the Guaracara-Tabaquite Road; thence in a generally south-westerly direction along the Guaracara-Tabaquite Road to its junction with the Southern Main Road.

WEST —From the last mentioned point proceeding in a generally north-westerly direction along the Southern Main Road to the point where it crosses the south bank of the Guaracara River at the point of commencement.

ELECTORAL DISTRICT OF MARABELLA SOUTH/VISTABELLA

Comprising the following Polling Divisions:

4000, 4005, 4006, 4025, 4030, 4031, 4035, 4036, 4115.

ELECTORATE—4,984

(In the following boundary descriptions, wherever a boundary line is described as passing along a road, street, avenue, trace, or other roadway, the centre line of such road, street, avenue, trace, or other roadway is indicated. Wherever ownership of land is indicated by name, it should be interpreted as referring to the current or previous ownership of such land.)

NORTH—From the point on the sea coast at the mouth of the Vistabella River proceeding in a generally south-easterly direction along the south bank of the Vistabella River to the point where it is crossed by Elizabeth Street; thence in a generally northerly direction along Elizabeth Street to Bay Road; thence in a generally north-easterly direction along Bay Road to the Southern Main Road; thence in a generally north-easterly direction along the Southern Main Road to its junction with the San Fernando By-Pass.

EAST —From the last mentioned point proceeding in a generally southerly direction along the San Fernando By-Pass to its junction with St. Joseph Road.

SOUTH—From the last mentioned point proceeding westwards along St. Joseph Road to London Street; thence southwards along the said street to Circular Road; thence in a generally south-westerly direction along Circular Road to Cane Street; thence north-westwards along Cane Street to Pointe-a-Pierre Road; thence northwards along Pointe-a-Pierre Road to Alexander Road; thence south-westwards along the said road to Norman Tang Street; thence northwards along Norman Tang Street to Aleong Street; thence westwards along Aleong Street to Zurcher Street; thence northwards along Zurcher Street to Waddell Street; thence westwards along Waddell Street to Lange Street; thence northwards along Lange Street to Hubert Rance Street; thence westwards along Hubert Rance Street to the east bank of a ravine running west of Lot No. 35, Hubert Rance Street; thence westwards along the said bank to the point on the sea coast.

WEST —From the last mentioned point proceeding in a generally north-easterly direction along the said sea coast to the point at the mouth of the Vistabella River at the point of commencement.

ELECTORAL DISTRICT OF MARABELLA WEST

Comprising the following Polling Divisions:

3970, 3971, 3972, 3975, 3990, 3991, 3992, 3993, 3995.

ELECTORATE—5,354

(In the following boundary descriptions, wherever a boundary line is described as passing along a road, street, avenue, trace, or other roadway, the centre line of such road, street, avenue, trace, or other roadway is indicated. Wherever ownership of land is indicated by name, it should be interpreted as referring to the current or previous ownership of such land.)

NORTH—From the point at the mouth of the Guaracara River on the sea coast proceeding in a generally easterly direction along the south bank of the said river to the point where it is crossed by the Southern Main Road.

EAST —From the last mentioned point proceeding first in a generally south-easterly and then south-westerly direction along the Southern Main Road to Bay Road; thence in a generally south-westerly direction along Bay Road to Elizabeth Street; thence in a generally southerly direction along Elizabeth Street to the point where it crosses the north bank of the Vistabella River.

SOUTH—From the last mentioned point proceeding in a generally north-westerly direction along the north bank of the Vistabella River to the point at its mouth on the sea coast.

WEST —From the last mentioned point proceeding in a generally northerly direction along the said sea coast to the point at the mouth of the Guaracara River at the point of commencement.

ELECTORAL DISTRICT OF MON REPOS/NAVET

Comprising the following Polling Divisions:

3886, 4010, 4013, 4015, 4020, 4040, 4041, 4045, 4046, 4049, 4050, 4051, 4105.

ELECTORATE—5,837

(In the following boundary descriptions, wherever a boundary line is described as passing along a road, street, avenue, trace, or other roadway, the centre line of such road, street, avenue, trace, or other roadway is indicated. Wherever ownership of land is indicated by name, it should be interpreted as referring to the current or previous ownership of such land.)

NORTH—From the junction of Pointe-a-Pierre Road and Circular Road proceeding in a generally north-easterly direction along Circular Road to London Street; thence north-eastwards along London Street to St. Joseph Road; thence eastwards along St. Joseph Road to the San Fernando By-Pass; thence northwards along the San Fernando By-Pass to the Tarouba Link Road; thence in a generally easterly direction along the Tarouba Link Road to the point where it meets an imaginary line drawn due north from the northern end of Brewster Boulevard at Light Pole No. 4.

EAST —From the last mentioned point proceeding in a generally southerly direction along the said imaginary line to the northern end of Brewster Boulevard at Light Pole No. 12; thence in a generally south-easterly and then southerly direction along Brewster Boulevard to Altyre Drive at Light Pole No. 56; thence in a generally south-easterly and then southerly direction along Altyre Drive to the junction of Dalkeith Road and the Naparima Mayaro Road at Light Pole No. 63; thence in a south-westerly direction along Dalkeith Road to Campbell Drive; proceeding in a generally south-westerly direction along Campbell Drive to Simpson Brown Terrace; thence in a southerly direction along Simpson Brown Terrace to Stewart Street; thence in a generally southerly direction along Stewart Street into and along Stewart Street Extension to its junction with Pleasantville Circular at Light Pole No. 62 obliquely opposite Poinsetta Lane.

SOUTH—From the last mentioned point proceeding in a generally westerly direction along Pleasantville Circular to Blitz Village Extension; thence in a generally north-westerly direction along Blitz Village Extension to the San Fernando By-Pass; thence in a generally north-easterly direction along the San Fernando By-Pass to Navet Road; thence in a generally north-westerly direction along Navet Road to its junction with Coffee Street and Royal Road; thence eastwards along Royal Road to its junction with Circular Road. Thence in a north-westerly direction along an imaginary line for a distance of approximately 1,450 feet to the northern end of Marryet Street formerly called Meaden Street. Thence proceeding south-easterly along an imaginary line to a point at the junction of Carib Street and La Coulee Street.

WEST —From the last mentioned point proceeding in a generally south-westerly direction along Carib Street to Coffee Street; thence in a north-westerly direction along Coffee Street to Pointe-a-Pierre Road; thence northwards and then north-eastwards along Pointe-a-Pierre Road to its junction with Circular Road at the point of commencement.

ELECTORAL DISTRICT OF PLEASANTVILLE

Comprising the following Polling Divisions:

3892, 4052, 4053, 4054, 4056, 4057, 4058, 4059, 4062.

ELECTORATE—5,876

(In the following boundary descriptions, wherever a boundary line is described as passing along a road, street, avenue, trace, or other roadway, the centre line of such road, street, avenue, trace, or other roadway is indicated. Wherever ownership of land is indicated by name, it should be interpreted as referring to the current or previous ownership of such land.)

NORTH—From the junction of the San Fernando By-Pass and Blitz Village Extension proceeding in a generally south-easterly direction along Blitz Village Extension to Pleasantville Circular; thence in a generally easterly and then southerly direction along Pleasantville Circular to Anguloa Drive; thence in a generally easterly direction along Anguloa Drive to Aerides Drive; thence in a generally northerly direction along Aerides Drive to Arachanis Drive; thence in a generally easterly direction along Arachanis Drive to its junction with Corinth Road.

EAST —From the last mentioned point proceeding in a generally south-westerly direction along Corinth Road to Cipero Road; thence in a generally southerly direction along an imaginary line to the north bank of the Cipero River.

SOUTH—From the last mentioned point proceeding in a generally westerly direction along the north bank of the Cipero River to the point where it is crossed by Cipero Street.

WEST —From the last mentioned point proceeding in a generally north-westerly direction along Cipero Street to Lady Hailes Avenue; thence in a generally south-easterly direction along Lady Hailes Avenue to the San Fernando By-Pass; thence in a generally north-easterly direction along the San Fernando By-Pass to its junction with Blitz Village Extension at the point of commencement.

ELECTORAL DISTRICT OF SPRINGVALE/PARADISE

Comprising the following Polling Divisions:

4110, 4120, 4125, 4130, 4135, 4140, 4145, 4150, 4151, 4152, 4153, 4155, 4160, 4175.

ELECTORATE—5,412

(In the following boundary descriptions, wherever a boundary line is described as passing along a road, street, avenue, trace, or other roadway, the centre line of such road, street, avenue, trace, or other roadway is indicated. Wherever ownership of land is indicated by name, it should be interpreted as referring to the current or previous ownership of such land.)

NORTH—From the point on the sea coast at the mouth of a ravine which flows westwards from the south-western corner of Lot No. 35, Hubert Rance Street, proceeding in a generally easterly direction along the south bank of the said ravine to the point where it is crossed by Hubert Rance Street at the south-western corner of Lot No. 35, Hubert Rance Street; thence in a generally easterly direction along Hubert Rance Street to Lange Street; thence southwards along Lange Street to Waddell Street; thence eastwards along Waddell Street to Zurcher Street; thence

southwards along Zurcher Street to Aleong Street; thence eastwards along Aleong Street to Norman Tang Street; thence southwards along Norman Tang Street to Alexander Road; thence in a generally north-easterly direction along Alexander Street to Pointe-a-Pierre Road; thence south-westwards along Pointe-a-Pierre Road to Cane Street; thence in a generally south-easterly direction along Cane Street to its junction with Circular Road.

EAST —From the last mentioned point proceeding first south-westwards and then southwards along Pointe-a-Pierre Road to its junction with Harris Promenade, Mucurapo Road and Coffee Street; thence southwards along Mucurapo Road to Sutton Street; thence westwards along Sutton Street to Gransaul Street; thence southwards along Gransaul Street to its junction with Rushworth Street.

SOUTH—From the last mentioned point proceeding in a generally westerly direction along Rushworth Street to Independence Avenue; thence in a generally southerly direction along Independence Avenue to its junction with Lady Hailes Avenue; thence in a generally southerly direction along an imaginary line to the north bank of the Cipero River; thence in a generally south-westerly direction along the north bank of Cipero River to its mouth on the sea coast.

WEST —From the last mentioned point proceeding in a generally north-easterly direction along the said sea coast to the point at the mouth of a ravine which flows westwards from the south-western corner of Lot No. 35, Hubert Rance Street at the point of commencement.

MUNICIPAL CORPORATION

ARIMA

BOUNDARIES OF THE BOROUGH OF ARIMA AS PRESCRIBED AND DEFINED IN THE MUNICIPAL CORPORATIONS ACT, CHAPTER 25:04

“The Borough of Arima comprises the area which is bounded as follows:

NORTH—By a line commencing at a point at the 1¼ Mile Mark on the northern side of the Blanchisseuse Road proceeding in a south-easterly direction along the northern side of the said road to its point of intersection with Arima Bye-Pass Road; thence continuing in a generally south-easterly direction along the eastern side of the Arima Bye-Pass Road to the point of intersection with Cocorital Road (also called Maturita Trace).

EAST —By the eastern side of Cocorital Road (also called Maturita Trace) from the Arima Bye-Pass Road proceeding southwards along the eastern side of Cocorital Road to the southern side of the Eastern Main Road; thence south-westerly along the southern side of the Eastern Main Road to the point where it meets the eastern bank of the Arima River; thence in a generally south-easterly direction along the eastern bank of the said river to the Churchill-Roosevelt Highway.

SOUTH—By the southern side of the Churchill-Roosevelt Highway from the Arima River proceeding westwards to the Mausica River.

WEST —By the left bank of the Mausica River from the Churchill-Roosevelt Highway (obliquely opposite the Arima Race Club) proceeding in a generally northerly direction along the said river to the northern boundary of the Eastern Main Road; thence in a generally south-westerly direction along the said road to a point near a monument which lies on the western boundary of a parcel of land owned now or formerly by J. L. Pinder; thence in a direction of 02°.37' to the aforementioned monument; thence in the same direction for 525.4 Links to another monument; thence in a direction of 02°.37' and for 926.3 Links to a monument; thence for a distance of some 20 Links to a point at the intersection of the southern boundary of the Old Arima Road and the eastern boundary of a parcel now or formerly the property of Adrian Vincent; thence in an easterly direction along the southern boundary of the Old Arima Road to a point at the intersection of the latter with the left bank of the Mauxiquita Ravine; thence in a generally northerly direction along the left bank of the said ravine to a point where it meets the southern boundary of a parcel of land now or formerly owned by Werner Bruno Carl Hillebrand referred to in Vol. 1385 - Folio 125 of the Real Property Register Book as Alleluiah Estate comprising (38a. 3r. 1p.); thence eastwards along the southern boundary of the said parcel of land to the western side of Calvary Branch Trace formerly known as Marine Branch Trace; thence proceeding in a generally north-westerly direction along the western side of the said Marine Branch Trace to a point where it is met by the extension of a line with bearing 349°.38' and forming part of the western boundary of a parcel of land leased now or formerly to S. P. Balmansingh and containing (5a. 3r. 03p.); thence along that said line to the north-western corner of the said parcel; thence proceeding north-easterly along an imaginary straight line to the point at the 1¼ mile mark on the Blanchisseuse Road that is at the point of commencement.”

APPENDIX E

MUNICIPAL CORPORATION

ARIMA

NAMES OF ELECTORAL DISTRICTS RECOMMENDED AND THE NUMBER OF ELECTORS PROPOSED FOR EACH OF THEM

Total Electorate for Arima	29,802
No. of Electoral Districts	7
Average number of electors per Electoral district	4,257
Highest Electorate in the Electoral Area	4,446
Lowest Electorate in the Electoral Area	4,026

APPENDIX E—CONTINUED

<i>Name of Electoral District</i>	<i>Polling Divisions within Electoral Districts</i>	<i>Electorate</i>
ARIMA CENTRAL (6 PD's)	1975	558
	1976	794
	1980	642
	1981	595
	1982	685
	2041	872
		4,146
ARIMA NORTHEAST (9 PD's)	2005	577
	2010	273
	2015	166
	2020	334
	2025	153
	2030	420
	2035	854
	2040	550
	2096	1,074
		4,401
ARIMA WEST/O'MEARA (5 PD's)	1961	1,126
	1979	964
	1985	771
	1990	764
	1991	401
		4,026
CALVARY (7 PD's)	1936	897
	1937	535
	1938	399
	1946	416
	1995	575
	1996	552
	2000	859
		4,233

APPENDIX E—CONTINUED

<i>Name of Electoral District</i>	<i>Polling Divisions within Electoral Districts</i>	<i>Electorate</i>
MALABAR NORTH (5 PD's)	1965	872
	1971	859
	1972	428
	1977	876
	1978	1,100
		4,135
MALABAR SOUTH (5 PD's)	1967	668
	1968	677
	1969	1,237
	1970	1,310
	1973	554
		4,446
TUMPUNA (6 PD's)	1966	986
	1983	763
	2045	792
	2046	442
	2047	877
	2091	555
		4,415

APPENDIX E—(1)

MUNICIPAL CORPORATION ELECTORAL AREA

ARIMA

ELECTORAL DISTRICTS:

- | | |
|-----------------------|------------------|
| 1. ARIMA CENTRAL | 5. MALABAR NORTH |
| 2. ARIMA NORTHEAST | 6. MALABAR SOUTH |
| 3. ARIMA WEST/O'MEARA | 7. TUMPUNA |
| 4. CALVARY | |

Comprising the following Polling Divisions:

ELECTORATE—4,146

NORTH—From the junction of Pro Queen Street and Quesnel Street proceeding in a generally north-easterly direction along Quesnel Street to Percy Cezair Street; thence in a generally southerly direction along Percy Cezair Street to Lockhart Street; thence in a generally north-easterly direction along Lockhart Street to its junction with Cocorite Street.

SOUTH—From the last mentioned point proceeding in a generally westerly and then southerly direction along Sunset Drive to the point where it crosses the Railway Reserve; thence in a generally north-westerly direction along the Railway Reserve to the point where it crosses the north bank of a paved concrete drain; thence in a generally westerly direction along the north bank of the said paved concrete drain to the point where it is crossed by the eastern end of Bedasie Avenue; thence in a generally westerly direction along Bedasie Avenue to its junction with Malabar Road; thence in a generally northerly direction along Malabar Road to its junction with Koon Koon Branch Trace; thence in a generally westerly direction along Koon Koon Branch Trace to its junction with Subero Street.

ELECTORAL DISTRICT OF ARIMA NORTHEAST

Comprising the following Polling Divisions:

2005, 2010, 2015, 2020, 2025, 2030, 2035, 2040, 2096.

ELECTORATE—4,401

(In the following boundary descriptions, wherever a boundary line is described as passing along a road, street, avenue, trace, or other roadway, the centre line of such road, street, avenue, trace, or other roadway is indicated. Wherever ownership of land is indicated by name, it should be interpreted as referring to the current or previous ownership of such land.)

NORTH—From the point where the Arima Bye-Pass crosses the east bank of the Arima
& River proceeding in a generally south-easterly direction along the Arima
EAST Bye-Pass to Cocorital Road; thence in a generally south-easterly direction along
Cocorital Road to the Eastern Main Road; thence in a generally south-westerly
direction along the Eastern Main Road to the point where it crosses the west
bank of the Arima River at the eastern boundary of the Municipal Electoral Area
of the Borough of Arima; thence in a generally southerly direction along the west
bank of the Arima River to the point where it meets an imaginary line drawn
eastwards from the eastern end of Harmony Dream.

SOUTH—From the last mentioned point proceeding in a generally westerly direction along the said imaginary line to the eastern end of Harmony Dream; thence in a generally westerly direction along Harmony Dream to Fidler's Dream; thence in a generally westerly direction along Fidler's Dream to Cocorite Street at its junction with Lockhart Street; thence in a generally westerly direction along Lockhart Street; to Percy Cezair Street; thence in a generally northerly direction along Percy Cezair Street to Quesnel Street; thence in a generally south-westerly direction along Quesnel Street to Pro Queen Street; thence in a generally northerly direction along Pro Queen Street to Hollis Avenue; thence in a generally westerly and then south-westerly direction along Hollis Avenue to its junction with Industry Street.

WEST —From the last mentioned point proceeding in a generally northerly direction along Industry Street to Rawle Circular; thence north-eastwards along Rawle Circular to Gordon Street; thence in a generally northerly direction along Gordon Street to Sorzano Street; thence in a generally easterly direction along Sorzano Street to Woodford Street; thence in a generally northerly direction along Woodford Street to Church Street; thence in a generally easterly direction along Church Street to Prince Street; thence in a generally northerly direction along Prince Street to Torrecilla Street; thence in a generally north-easterly direction along Torrecilla Street to the point where it crosses the east bank of the Arima River; thence in a generally north-westerly direction along the east bank of the Arima River to the point where it is crossed by the Arima Bye-Pass at the point of commencement.

ELECTORAL DISTRICT OF ARIMA WEST/O'MEARA

Comprising the following Polling Divisions:

1961, 1979, 1985, 1990, 1991.

ELECTORATE—4,026

(In the following boundary descriptions, wherever a boundary line is described as passing along a road, street, avenue, trace, or other roadway, the centre line of such road, street, avenue, trace, or other roadway is indicated. Wherever ownership of land is indicated by name, it should be interpreted as referring to the current or previous ownership of such land.)

NORTH—From the point on the Arima Old Road where it abuts the north-western corner of lands of the Trinidad Textile Manufacturing Company Limited at the western boundary of the Municipal Corporation Electoral Area of Arima, proceeding in a generally easterly direction along the Arima Old Road into and along Mausica Street to Gordon Street; thence in a generally south-westerly direction along Gordon Street to Rawle Circular; thence south-westwards along Rawle Circular to Industry Street; thence southwards along Industry Street to Hollis Avenue; thence north-eastwards and eastwards along Hollis Avenue to its junction with Pro Queen Street.

EAST —From the last mentioned point proceeding in a generally south-westerly direction along Pro Queen Street to Subero Street; thence in a generally southerly direction along Subero Street to the point where it crosses the north bank of a paved concrete drain at the northern boundary of the Malabar Housing

Settlement; thence in a generally westerly direction along the northern boundary of the Malabar Housing Settlement to the point where it abuts O'Meara Road; thence in a generally southerly direction along O'Meara Road to its junction with the Churchill-Roosevelt Highway.

SOUTH—From the last mentioned point proceeding in a generally north-westerly direction along the Churchill-Roosevelt Highway to the point where it crosses the east bank of the Mausica River at the western boundary of the Municipal Corporation Electoral Area of Arima.

WEST —From the last mentioned point proceeding in a generally north-easterly and then north-westerly direction along the east bank of the Mausica River to the point where it is crossed by John Shaw Avenue at the western boundary of the Municipal Corporation Electoral Area of Arima; thence in a generally south-westerly and then north-westerly direction along the western boundary of the Municipal Corporation Electoral Area of Arima to the north-western corner of lands of the Trinidad Textile Manufacturing Company Limited where it abuts the Arima Old Road at the point of commencement.

ELECTORAL DISTRICT OF CALVARY

Comprising the following Polling Divisions:

1936, 1937, 1938, 1946, 1995, 1996, 2000.

ELECTORATE—4,233

(In the following boundary descriptions, wherever a boundary line is described as passing along a road, street, avenue, trace, or other roadway, the centre line of such road, street, avenue, trace, or other roadway is indicated. Wherever ownership of land is indicated by name, it should be interpreted as referring to the current or previous ownership of such land.)

NORTH—From the point on the northern boundary of the Municipal Corporation Electoral Area of the Borough of Arima at the 1¼ Mile Mark. on the Arima-Blanchisseuse Road proceeding in a generally easterly and then south-easterly direction along the Arima-Blanchisseuse Road to the Arima Bye-Pass; thence in a generally south-easterly direction along the Arima Bye-Pass to the point where it crosses the west bank of the Arima River.

EAST —From the last mentioned point proceeding in a generally south-easterly direction along the west bank of the Arima River to the point where it is crossed by Torrecilla Street; thence in a generally south-westerly direction along Torrecilla Street to Prince Street; thence in a generally southerly direction along Prince Street to its junction with Church Street.

SOUTH—From the last mentioned point proceeding in a generally westerly direction along Church Street to Woodford Street; thence in a generally southerly direction along Woodford Street to Sorzano Street; thence in a generally westerly direction along Sorzano Street to Gordon Street; thence in a generally southerly direction along Gordon Street to Mausica Street; thence in a generally westerly direction along Mausica Street to the point where it crosses the east bank of the Mausica River at the western boundary of the Municipal Corporation Electoral Area of the Borough of Arima.

WEST —From the last mentioned point proceeding in a generally northerly and then easterly direction along the western and northern boundaries of the Municipal Corporation Electoral Area of the Borough of Arima to the 1¼ Mile Mark, on the Arima-Blanchisseuse Road at the point of commencement.

ELECTORAL DISTRICT OF MALABAR NORTH

Comprising the following Polling Divisions:

1965, 1971, 1972, 1977, 1978.

ELECTORATE—4,135

(In the following boundary descriptions, wherever a boundary line is described as passing along a road, street, avenue, trace, or other roadway, the centre line of such road, street, avenue, trace, or other roadway is indicated. Wherever ownership of land is indicated by name, it should be interpreted as referring to the current or previous ownership of such land.)

NORTH—From the junction of Subero Street and Koon Koon Branch Trace, proceeding in a generally easterly direction along Koon Koon Branch Trace to Malabar Road; thence southwards along Malabar Road to Bedasie Avenue; thence in a generally easterly and then north-easterly direction along Bedasie Avenue to its eastern end where it crosses the south bank of a paved concrete drain; thence in a generally north-easterly direction along the south bank of the said paved concrete drain to the point where it is crossed by the Trinidad and Tobago Government Railway Reserve.

EAST —From the last mentioned point proceeding in a generally south-easterly direction along the said Government Railway Reserve to the northern end of La Croix Trace; thence in a generally southerly direction along La Croix Trace to Immortelle Avenue; thence westwards along Immortelle Avenue to Mahogany Drive; thence southwards along Mahogany Drive to Tirite Lane; thence westwards along Tirite Lane to Croton Lane; thence southwards along Croton Lane to its junction with Banyan Boulevard.

SOUTH—From the last mentioned point proceeding in a generally westerly direction along Banyan Boulevard to Malabar Road; thence southwards along Malabar Road to Nu Tones Boulevard; thence in a generally westerly direction along Nu Tones Boulevard to its junction with O'Meara Road at T.&T.E.C. Light Pole No. 50.

WEST —From the last mentioned point proceeding in a generally northerly direction along O'Meara Road to the point where it abuts the north-western corner of the Malabar Housing Settlement at the south bank of a paved concrete drain between Light Pole No. 47 and Light Pole No. 48; thence in a generally easterly direction along the northern boundary of the Malabar Housing Settlement to the point where it is crossed by Subero Street at the southern boundary of Lot No. 12A, Subero Street; thence in a generally northerly direction along Subero Street to its junction with Koon Koon Branch Trace at the point of commencement.

ELECTORAL DISTRICT OF MALABAR SOUTH

Comprising the following Polling Divisions:

1967, 1968, 1969, 1970, 1973.

ELECTORATE—4,446

(In the following boundary descriptions, wherever a boundary line is described as passing along a road, street, avenue, trace, or other roadway, the centre line of such road, street, avenue, trace, or other roadway is indicated. Wherever ownership of land is indicated by name, it should be interpreted as referring to the current or previous ownership of such land.)

NORTH—From the junction of O'Meara Road and Nu Tones Boulevard at T&T.E.C. Light Pole No. 50 proceeding in a generally easterly direction along Nu Tones Boulevard to Malabar Road; thence in a generally northerly direction along Malabar Road to Banyan Boulevard; thence in a generally easterly direction along Banyan Boulevard to Croton Lane; thence in a generally northerly direction along Croton Lane to Tirite Lane; thence in a generally easterly direction along Tirite Lane to Mahogany Drive; thence in a generally northerly direction along Mahogany Drive to Immortelle Avenue; thence in a generally easterly direction along Immortelle Avenue to its junction with La Croix Trace.

EAST —From the last mentioned point proceeding in a generally southerly direction along La Croix Trace to Roland Cleveland Road; thence in a generally southerly direction along Roland Cleveland Road to George Lewis Place; thence in a generally south-easterly direction along George Lewis Place to its southern end; thence in a generally southerly direction along an imaginary line to the point on the Churchill-Roosevelt Highway.

SOUTH—From the last mentioned point proceeding in a generally westerly direction along the Churchill-Roosevelt Highway to its junction with O'Meara Road.

WEST —From the last mentioned point proceeding in a generally northerly direction along O'Meara Road to its junction with Nu Tones Boulevard at T&T.E.C. Light Pole No. 50 at the point of commencement.

ELECTORAL DISTRICT OF TUMPUNA

Comprising the following Polling Divisions:

1966, 1983, 2045, 2046, 2047, 2091.

ELECTORATE—4,415

(In the following boundary descriptions, wherever a boundary line is described as passing along a road, street, avenue, trace, or other roadway, the centre line of such road, street, avenue, trace, or other roadway is indicated. Wherever ownership of land is indicated by name, it should be interpreted as referring to the current or previous ownership of such land.)

NORTH—From the junction of Cocorite Street, Lockhart Street and Fidler's Dream proceeding in a generally easterly direction along Fidler's Dream to Harmony Dream; thence in a generally easterly direction along Harmony Dream to its eastern end; thence in a generally easterly direction along an imaginary line to the point on the west bank of the Arima River at the eastern boundary of the Municipal Corporation Electoral Area of the Borough of Arima.

EAST —From the last mentioned point proceeding in a generally south-easterly direction along the west bank of the Arima River to the point where it is crossed by the Churchill-Roosevelt Highway.

SOUTH—From the last mentioned point proceeding in a generally south-westerly direction along the Churchill-Roosevelt Highway to the point where it meets an imaginary line drawn southwards from the southern end of George Lewis Place.

WEST —From the last mentioned point proceeding in a generally northerly direction along the said imaginary line to the southern end of George Lewis Place; thence in a generally north-westerly direction along George Lewis Place to Roland Cleveland Road; thence in a generally northerly direction along Roland Cleveland Road to La Croix Trace; thence in a generally northerly direction along La Croix Trace to the point where it crosses the Trinidad and Tobago Government Railway Reserve; thence in a generally north-westerly direction along the said Railway Reserve to the southern end of Sunset Avenue; thence in a generally easterly direction along Sunset Avenue to Tumpuna Road; thence in a generally north-westerly direction along Tumpuna Road into and along Cocorite Street to its junction with Lockhart Street and Fidler's Dream at the point of commencement.

MUNICIPAL CORPORATION

POINT FORTIN

BOUNDARIES OF THE BOROUGH OF POINT FORTIN AS PRESCRIBED AND DEFINED IN THE MUNICIPAL CORPORATIONS ACT, CHAPTER 25:04

“The Borough of Point Fortin comprises the area which is bounded as follows:

NORTH—From the point on the sea coast at the northern end of Erin Road at the eastern boundary of Cedros Ward proceeding in a generally north-easterly direction along the said sea coast to the point on the west bank of Vance River.

EAST —From the last mentioned point proceeding in a generally south-easterly direction along the west bank of the said river to the point where it is crossed by the Southern Main Road.

SOUTH—From the last mentioned point proceeding in a generally south-westerly direction along the Southern Main Road to the point where it crosses the eastern boundary of Cedros Ward at Erin Road.

WEST —From the last mentioned point proceeding in a generally northerly direction along Erin Road (the eastern boundary of Cedros Ward) to the sea coast at the point of commencement.”.

APPENDIX F

MUNICIPAL CORPORATION

POINT FORTIN

NAMES OF ELECTORAL DISTRICTS RECOMMENDED AND THE NUMBER
OF ELECTORS PROPOSED FOR EACH OF THEM

Total Electorate for POINT FORTIN	17,344
No. of Electoral Districts	6
Average number of electors per Electoral district	2,891
Highest Electorate in the Electoral Area	3,298
Lowest Electorate in the Electoral Area	2,718

<i>Name of Electoral District</i>	<i>Polling Divisions within Electoral Districts</i>	<i>Electorate</i>
CAP-DE-VILLE/FANNY VILLAGE (5 PD's)	4592 4593 4780 4781 4782	750 638 358 299 673
		2,718
EGYPT (5 PD's)	4706 4755 4757 4768 4769	400 1,209 811 410 468
		3,298
HOLLYWOOD (5 PD's)	4765 4766 4767 4775 4776	797 526 486 584 360
		2,753

APPENDIX F—CONTINUED

<i>Name of Electoral District</i>	<i>Polling Divisions within Electoral Districts</i>	<i>Electorate</i>
NEW VILLAGE	4591	589
(4 PD's)	4705	330
	4707	800
	4760	1,126
		2,845
NEWLANDS/MAHAICA	4710	291
(9 PD's)	4725	333
	4730	329
	4735	336
	4740	185
	4745	168
	4750	483
	4756	224
	4770	448
		2,797
TECHIER/GUAPO	4676	52
(7 PD's)	4695	416
	4696	620
	4697	513
	4700	429
	4715	371
	4720	532
		2,933

APPENDIX F—(1)

MUNICIPAL CORPORATION ELECTORAL AREA

POINT FORTIN

ELECTORAL DISTRICTS:

- | | |
|-------------------------------|----------------------|
| 1. CAP-DE-VILLE/FANNY VILLAGE | 4. NEW VILLAGE |
| 2. EGYPT | 5. NEW LANDS/MAHAICA |
| 3. HOLLYWOOD | 6. TECHIER/GUAPO |

ELECTORAL DISTRICT OF CAP-DE-VILLE/FANNY VILLAGE

Comprising the following Polling Divisions:

4592, 4593, 4780, 4781, 4782.

ELECTORATE—2,718

(In the following boundary descriptions, wherever a boundary line is described as passing along a road, street, avenue, trace, or other roadway, the centre line of such road, street, avenue, trace, or other roadway is indicated. Wherever ownership of land is indicated by name, it should be interpreted as referring to the current or previous ownership of such land.)

NORTH—From the point on the sea coast where the Cap-de-Ville Beach Road meets it proceeding in a generally north-easterly direction along the said sea coast to the point where it meets an imaginary line drawn north-westwards from the north-western corner of Lot No. 45, on the Guapo-Cap-de-Ville Road.

EAST —From the last mentioned point proceeding in a generally south-easterly direction along the said imaginary line to the north-western corner of Lot No. 45, on the Guapo-Cap-de-Ville Road; thence in a generally south-easterly direction along the western boundary of the said lot to its south-western corner where it abuts the Guapo-Cap-de-Ville Road and “E” Street; thence in a generally south-easterly direction along “E” Street to the point where it crosses the eastern boundary of the l’Esperance Estate; thence in a generally southerly direction along the eastern boundary of the l’Esperance Estate to its south-eastern corner where it abuts the northern boundary of the Proposed Forest Reserve.

SOUTH—From the last mentioned point proceeding in a generally westerly direction along the northern boundary of the Proposed Forest Reserve to the point where it is crossed by the north bank of the Cap-de-Ville River; thence in a generally north-westerly direction along the north bank of the Cap-de-Ville River to the southern end of Cemetary Block Trace; thence in a generally south-westerly direction along the north bank of the Cap-de-Ville River to the north-western corner of the Proposed Forest Reserve where it abuts the eastern end of Pundit Street at Light Pole No. 56; thence in a generally westerly direction along Pundit Street to its junction with the Erin Road.

WEST —From the last mentioned point proceeding in a generally northerly direction along Erin Road to and along the Cap-de-Ville Beach Road to the point on the sea coast at the point of commencement.

ELECTORAL DISTRICT OF EGYPT

Comprising the following Polling Divisions:

4706, 4755, 4757, 4768, 4769.

ELECTORATE—3,298

(In the following boundary descriptions, wherever a boundary line is described as passing along a road, street, avenue, trace, or other roadway, the centre line of such road, street, avenue, trace, or other roadway is indicated. Wherever ownership of land is indicated by name, it should be interpreted as referring to the current or previous ownership of such land.)

NORTH—From the junction of Warden Road and the Guapo-Cap-de-Ville Road proceeding in a generally north-easterly direction along the Guapo-Cap-de-Ville Road to Bryce Road; thence proceeding in a generally south-easterly direction along Bryce Road to its junction with Point Fortin Main Road; thence in a generally south-easterly direction along Point Fortin Main Road to its junction with Hill Crest Drive.

EAST —From the last mentioned point proceeding in a generally south-westerly and then south-easterly direction along Hill Crest Drive to Walker Trace Extension; thence in a generally south-westerly direction along Walker Trace Extension into and along Walker Trace to Egypt Road; thence in a generally south-easterly and then southerly direction along Egypt Road to the point where it crosses the northern boundary of the Southern Road Settlement.

SOUTH—From the last mentioned point proceeding in a generally north-westerly direction along the northern boundary of the Southern Road Settlement to the point where it is crossed by Warden Road; thence in a generally north-westerly direction along Warden Road to its junction with Spring Trace.

WEST —From the last mentioned point proceeding in a generally north-westerly direction along Warden Road to its junction with the Guapo-Cap-de-Ville Road at the point of commencement.

ELECTORAL DISTRICT OF HOLLYWOOD

Comprising the following Polling Divisions:

4765, 4766, 4767, 4775, 4776.

ELECTORATE—2,753

(In the following boundary descriptions, wherever a boundary line is described as passing along a road, street, avenue, trace, or other roadway, the centre line of such road, street, avenue, trace, or other roadway is indicated. Wherever ownership of land is indicated by name, it should be interpreted as referring to the current or previous ownership of such land.)

NORTH—From the point on the sea coast where an imaginary line drawn north-westwards from the north-western corner of Lot No. 45, Guapo-Cap-de-Ville Road meets it proceeding in a generally north-easterly and then northerly direction along the said sea coast to the point where it meets the northern end of Beach Road; thence in a generally south-easterly direction along the said Beach Road to Guapo-Cap-de-Ville Road; thence in a generally north-easterly direction along the Guapo-Cap-de-Ville Road to its junction with Warden Road.

EAST —From the last mentioned point proceeding in a generally southerly direction along Warden Road to the point where it abuts the south-western corner of La Fortune Estate.

SOUTH—From the last mentioned point proceeding in a generally westerly direction along an imaginary line to the point at the south-eastern corner of the l'Esperance Estate.

WEST —From the last mentioned point proceeding in a generally northerly direction along the eastern boundary of the l'Esperance Estate to "E" Street; thence in a generally north-westerly direction along "E" Street to the Guapo-Cap-de-Ville Road where it abuts the south-western corner of Lot No. 45, Guapo-Cap-de-Ville Road; thence in a generally north-westerly direction along the western boundary of Lot No. 45, Guapo-Cap-de-Ville Road to its north-western corner; thence in a generally north-westerly direction along an imaginary line to the sea coast at the point of commencement.

ELECTORAL DISTRICT OF NEW VILLAGE

Comprising the following Polling Divisions:

4591, 4705, 4707, 4760.

ELECTORATE—2,845

(In the following boundary descriptions, wherever a boundary line is described as passing along a road, street, avenue, trace, or other roadway, the centre line of such road, street, avenue, trace, or other roadway is indicated. Wherever ownership of land is indicated by name, it should be interpreted as referring to the current or previous ownership of such land.)

NORTH—From the junction of Erin Road, Cap-de-Ville Road and Pundit Street, proceeding in a generally easterly direction along Pundit Street to its eastern end at Light Pole No. 56 where it abuts the north-western corner of the Proposed Forest Reserve at the south bank of the Cap-de-Ville River; thence in a generally north-easterly and then south-easterly direction along the south bank of the Cap-de-Ville River to the point where it crosses the northern boundary of the Proposed Forest Reserve; thence in a generally easterly direction along the northern boundary of the Proposed Forest Reserve to the southern boundary of the l'Esperance Estate; thence in a generally easterly direction along the southern boundary of the l'Esperance Estate to its south-eastern corner where it abuts Warden Road; thence in a generally south-easterly direction along Warden Road to the northern boundary of Southern Road Settlement; thence in a generally north-easterly direction along the northern boundary of Southern Road Settlement to the point where it is crossed by Egypt Road; thence in a generally northerly and then north-westerly direction along Egypt Road to Walker Trace; thence in a generally north-easterly direction along Walker Trace into and along Walker Trace Extension to Hill Crest Drive; thence in a generally north-westerly and then northerly direction along Hill Crest Drive to its junction with Point Fortin Main Road; thence in a generally easterly direction along Point Fortin Main Road to its junction with the Southern Main Road.

EAST —From the last mentioned point proceeding in a generally south-westerly
& direction along the Southern Main Road to its junction with Erin Road,
SOUTH Cap-de-Ville Road.

WEST —From the last mentioned point proceeding in a generally northerly direction
along Erin Road, Cap-de-Ville Road to its junction with Pundit Street at the
point of commencement.

ELECTORAL DISTRICT OF NEWLANDS/MAHAICA

Comprising the following Polling Divisions:

4710, 4725, 4730, 4735, 4740, 4745, 4750, 4756, 4770.

ELECTORATE—2,797

(In the following boundary descriptions, wherever a boundary line is described as passing along a road, street, avenue, trace, or other roadway, the centre line of such road, street, avenue, trace, or other roadway is indicated. Wherever ownership of land is indicated by name, it should be interpreted as referring to the current or previous ownership of such land.)

NORTH—From the point on the sea coast at the northern end of Guapo-Cap-de-Ville Road at the Point Fortin Pier proceeding in a generally north-easterly direction along the said sea coast to the point at the mouth of the Guapo River.

EAST —From the last mentioned point proceeding in a generally southerly direction along the west bank of the Guapo River to its confluence with a paved concrete drain at the northern end of Eastern Avenue.

SOUTH—From the last mentioned point proceeding in a generally westerly and then south-westerly direction along the north bank of the said paved concrete drain to the point where it is crossed by Techier Main Road at its junction with Canaan Road; thence in a generally north-westerly direction along Techier Main Road to the point where it crosses a pipeline reserve; thence in a generally southerly direction along the said pipeline reserve to the point where it is crossed by Point Fortin Main Road at the western boundary of Egypt Government School; thence in a generally north-westerly direction along Point Fortin Main Road to Bryce Road; thence proceeding north-westwards along Bryce Road to the point at its junction with Guapo Cap-de-Ville Road; thence in a generally south-westerly direction along Guapo-Cap-de-Ville Road to its junction with Beach Road.

WEST —From the last mentioned point proceeding in a generally north-westerly direction along Beach Road to its northern end on the sea coast; thence in a generally north-easterly direction along the said sea coast to the Point Fortin Pier at the northern end of Guapo-Cap-de-Ville Road at the point of commencement.

ELECTORAL DISTRICT OF TECHIER/GUAPO

Comprising the following Polling Divisions:

4676, 4695, 4696, 4697, 4700, 4715, 4720.

ELECTORATE—2,933

(In the following boundary descriptions, wherever a boundary line is described as passing along a road, street, avenue, trace, or other roadway, the centre line of such road, street, avenue, trace, or other roadway is indicated. Wherever ownership of land is indicated by name, it should be interpreted as referring to the current or previous ownership of such land.)

NORTH—From the point on the sea coast at the mouth of the Guapo River proceeding in a generally north-easterly direction along the said sea coast to the point at the mouth of the Vance River.

EAST —From the last mentioned point proceeding in a generally south-easterly direction along the west bank of the Vance River to the point where it is crossed by the Southern Main Road.

SOUTH—From the last mentioned point proceeding in a generally south-westerly direction along the Southern Main Road to Point Fortin Main Road; thence in a generally north-westerly direction along Point Fortin Main Road to the point where it crosses a pipeline reserve at the western boundary of Egypt Government School.

WEST —From the last mentioned point proceeding in a generally northerly direction along the said pipeline reserve to the point where it is crossed by Techier Main Road at its junction with Canaan Road; thence in a generally south-easterly direction along Techier Main Road to the point where it crosses the north bank of a paved concrete drain; thence in a generally north-easterly and then easterly direction along the said paved concrete drain to its confluence with the Guapo River at the northern end of Eastern Avenue; thence in a generally northerly direction along the east bank of the Guapo River to its mouth on the sea coast at the point of commencement.

MUNICIPAL CORPORATION
CHAGUANAS

BOUNDARIES OF THE BOROUGH OF CHAGUANAS AS PRESCRIBED
AND DEFINED IN THE MUNICIPAL CORPORATIONS ACT, CHAPTER 25:04

“The Borough of Chaguanas comprises the area which is bounded as follows:

NORTH—From the point at the mouth of the Madame Espagnol River on the sea coast proceeding first in a generally easterly then north-easterly direction along the west bank of the Madame Espagnol River to Bejucal Canal; thence northwards along Bejucal Canal to the point where it crosses the northern boundary of the Ward of Chaguanas; thence eastwards along the said Ward boundary to and along Munroe Road to Cunupia Railway Station Road; thence continuing eastwards along Cunupia Railway Station Road to the point where it meets the Southern Main Road.

EAST —From the last mentioned point proceeding in a generally southerly direction along the Southern Main Road to the point where it meets the west bank of the Cunupia River; thence in a generally south-easterly direction along the west bank of the Cunupia River to its confluence with the Claire Le Riche River also known as the Ghandia River; thence in a generally south-westerly direction along the west bank of the Claire Le Riche River (also known as the Ghandia River) to the point where it is crossed by Ragoonanan Road; thence westwards along Ragoonanan Road to Longdenville Local Road; thence southwards along Longdenville Local Road to Pokhor Road; thence eastwards along Pokhor Road to Paul Augustus Road; thence southwards along Paul Augustus Road to Depot Road; thence in a generally westerly direction along Depot Road to the north-western corner of lands of Rampall (15a. 0r. 0p.); thence southwards along the western boundary of lands of Rampall (15a. 0r. 0p.) to its south-western corner at the Trinidad Government Railway Reserve formerly known as the Rio Claro Line; thence north-westwards along the said railway reserve to Railway Road; thence southwards along Railway Road to Caparo Valley Brasso Road; thence in a generally southerly direction along Caparo Valley-Brasso Road to the point where it crosses the north bank of the Caparo River.

SOUTH—From the last mentioned point proceeding westwards along the north bank of the Caparo River to the north bank of the Honda River; thence first westwards and thence north-westwards along the north bank of the Honda River to the north bank of the Caparo River; thence in a generally westerly direction along the north bank of the Caparo River to the point at its mouth on the sea coast.

WEST —From the last mentioned point proceeding in a generally northerly direction along the said sea coast to the point at the mouth of the Madame Espagnol River at the point of commencement.”

APPENDIX G

MUNICIPAL CORPORATION

CHAGUANAS

NAMES OF ELECTORAL DISTRICTS RECOMMENDED AND
THE NUMBER OF ELECTORS PROPOSED FOR EACH OF THEM

Total Electorate for CHAGUANAS	69,592
No. of Electoral Districts	8
Average number of electors per Electoral district	8,699
Highest Electorate in the Electoral Area	9,741
Lowest Electorate in the Electoral Area	7,883

<i>Name of Electoral District</i>	<i>Polling Divisions within Electoral Districts</i>	<i>Electorate</i>
CHARLIEVILLE (5 PD's)	2750	1,920
	2755	1,757
	2875	1,780
	2880	1,461
	2915	1,023
		7,941
CUNUPIA (12 PD's)	2705	1,016
	2715	1,088
	2716	606
	2718	390
	2719	732
	2770	624
	2771	633
	2772	673
	2815	583
	2816	528
	2817	954
	2818	494
		8,321

APPENDIX G—CONTINUED

<i>Name of Electoral District</i>	<i>within Electoral Districts</i>	<i>Electorate</i>
EDINBURGH/LONGDENVILE SOUTH (10 PD's)	2835	1,686
	2840	587
	2842	869
	2843	676
	2844	754
	2845	1,456
	2846	588
	2847	948
	2848	786
	2849	1,391
		9,741
ENTERPRISE NORTH/ESMERALDA (11 PD's)	2700	1,173
	2781	876
	2810	1,447
	2820	837
	2823	800
	2824	592
	2827	1,025
	2833	468
	2834	792
	2837	586
	2839	464
		9,060
ENTERPRISE SOUTH/LONGDENVILE NORTH (7 PD's)	2800	1,371
	2825	2,062
	2828	1,299
	2829	1,919
	2830	810
	2831	1,073
	2832	1,085
		9,619

APPENDIX G—CONTINUED

<i>Name of Electoral District</i>	<i>within Electoral Districts</i>	<i>Electorate</i>
FELICITY/ENDEAVOUR (11 PD's)	2885	251
	2890	797
	2905	748
	2906	159
	2910	538
	2920	716
	2925	1,003
	2926	941
	2930	947
	2935	879
	2975	904
		7,883
MONTROSE (14 PD's)	2814	380
	2819	537
	2821	438
	2822	773
	2826	1,346
	2850	643
	2851	725
	2852	634
	2853	429
	2855	907
	2856	442
	2857	521
	2858	519
	2900	568
		8,862
MUNROE ROAD/CARONI SAVANNAH (10 PD's)	2760	713
	2761	301
	2762	772
	2765	2,036
	2860	803
	2865	952
	2866	708
	2867	588
	2870	767
	2871	525
		8,165

APPENDIX G—(I)

MUNICIPAL CORPORATION ELECTORAL AREA

CHAGUANAS

ELECTORAL DISTRICTS:

- 1) CHARLIEVILLE
- 2) CUNUPIA
- 3) EDINBURGH/LONGDENVILLE SOUTH
- 4) ENTERPRISE NORTH/ESMERALDA
- 5) ENTERPRISE SOUTH/LONGDENVILLE NORTH
- 6) FELICITY/ENDEAVOUR
- 7) MONTROSE
- 8) MUNROE ROAD/ CARONI SAVANNAH

ELECTORAL DISTRICT OF CHARLIEVILLE

Comprising the following Polling Divisions:

2750, 2755, 2875, 2880, 2915.

ELECTORATE—7,941

(In the following boundary descriptions, wherever a boundary line is described as passing along a road, street, avenue, trace, or other roadway, the centre line of such road, street, avenue, trace, or other roadway is indicated. Wherever ownership of land is indicated by name, it should be interpreted as referring to the current or previous ownership of such land.)

NORTH—From the point at the northern boundary of the Municipal Corporation Electoral Area of Chaguanas where it crosses the east bank of the Bejucal Canal proceeding in a generally easterly direction along the northern boundary of the Municipal Corporation Electoral Area of Chaguanas to the point where it is crossed by the Uriah Butler Highway.

EAST —From the last mentioned point proceeding in a generally southerly direction along the Uriah Butler Highway to and along the Caroni Savannah Road to its junction with Biljah Road; thence eastwards along Biljah Road to the Uriah Butler Highway; thence south-eastwards along the Uriah Butler Highway to the Trinidad and Tobago Government Railway Reserve formerly known as the San Fernando Line; thence in a generally south-westerly direction along the San Fernando Line to the point where it is crossed by Gaston Street; thence

westwards along Gaston Street to Joseph Street; thence southwards along Joseph Street to Rene Street; thence westwards along Rene Street to Caroni Savannah Road; thence northwards along Caroni Savannah Road to its junction with the Taitt Street proceeding north westwards along Taiit Street to Cumberbatch Street; thence proceeding south-easterly along Cumberbatch Street to its junction with Chaguanas Main Road.

SOUTH—From the last mentioned point proceeding in a generally north-westerly direction along the Chaguanas Main Road to its junction with an Estate Trace which runs northwards along the western boundary of Woodford Lodge Estate.

WEST —From the last mentioned point proceeding in a generally northerly direction along the said Estate Trace which runs northwards along the western boundary of Woodford Lodge Estate to Greenwich Road; thence in a generally westerly direction along Greenwich Road to Cacandee Road; thence in a generally northerly direction along Cacandee Road to Bernard Road; thence westwards along Bernard Road to its western end; thence in a generally westerly direction along an imaginary line to the east bank of the Madame Espagnol River; thence in a generally north-easterly direction along the east bank of the Madame Espagnol River to the Bejucal Canal; thence northwards along the east bank of the Bejucal Canal to the point where it crosses the northern boundary of the Municipal Corporation Electoral Area of Chaguanas at the point of commencement.

ELECTORAL DISTRICT OF CUNUPIA

Comprising the following Polling Divisions:

2705, 2715, 2716, 2718, 2719, 2770, 2771,
2772, 2815, 2816, 2817, 2818.

ELECTORATE—8,321

(In the following boundary descriptions, wherever a boundary line is described as passing along a road, street, avenue, trace, or other roadway, the centre line of such road, street, avenue, trace, or other roadway is indicated. Wherever ownership of land is indicated by name, it should be interpreted as referring to the current or previous ownership of such land.)

NORTH—From the point where Cunupia Railway Station Road meets the Trinidad Government Railway Reserve formerly known as the San Fernando Line proceeding eastwards along Cunupia Railway Station Road to its junction with the Southern Main Road.

EAST —From the last mentioned point proceeding in a generally southerly direction along the Southern Main Road to the point where it meets the west bank of the Cunupia River; thence in a generally south-easterly direction along the west bank of the Cunupia River to its confluence with the Claire Le Riche River also known as the Ghandia River; thence in a generally south-westerly direction along the west bank of the Claire Le Riche River also known as the Ghandia River to the point where it is crossed by Esmeralda Road.

SOUTH—From the last mentioned point proceeding westwards along Esmeralda Road to the Southern Main Road; thence south-westwards along the Southern Main Road to Egypt Trace Extension; thence westwards along Egypt Trace Extension to Teak Drive; thence westwards along Teak Drive to its end; thence westwards along an imaginary line to Egypt Trace; thence westwards along Egypt Trace to the Trinidad and Tobago Government Railway Reserve formerly known as the San Fernando Line.

WEST —From the last mentioned point proceeding in a generally north-easterly direction along the said Railway Reserve formerly known as the San Fernando Line to the point where it is crossed by Cunupia Railway Station Road at the point of commencement.

ELECTORAL DISTRICT OF EDINBURGH/LONGDENVILLE SOUTH

Comprising the following Polling Divisions:

2835, 2840, 2842, 2843, 2844, 2845, 2846, 2847, 2848, 2849.

ELECTORATE—9,741

(In the following boundary descriptions, wherever a boundary line is described as passing along a road, street, avenue, trace, or other roadway, the centre line of such road, street, avenue, trace, or other roadway is indicated. Wherever ownership of land is indicated by name, it should be interpreted as referring to the current or previous ownership of such land.)

NORTH—From the point where the Solomon Hochoy Highway crosses the south bank of the Caparo River proceeding in a generally north-easterly direction along the south bank of the Caparo River to the point where it is crossed by La Clave Street; thence in a generally northerly direction along La Clave Street to the Southern Main Road; thence in a generally easterly direction along the Southern Main Road to Caparo Valley-Brasso Road; thence continuing eastwards along Caparo Valley Brasso-Road to Depot Road.

EAST —From the last mentioned point proceeding southwards then south-easterly along the Caparo Valley-Brasso Road and again southwards to the point where it crosses the north bank of the Caparo River.

SOUTH—From the last mentioned point proceeding in a generally north-westerly direction along the north bank of the Caparo River to the north bank of the Honda River; thence in a generally westerly direction along the north bank of the Honda River to the point where it is crossed by the Solomon Hochoy Highway.

WEST —From the last mentioned point proceeding northwards along the Solomon Hochoy Highway to the point where it crosses the south bank of the Caparo River at the point of commencement.

ELECTORAL DISTRICT OF ENTERPRISE NORTH/ESMERALDA

Comprising the following Polling Divisions:

2700, 2781, 2810, 2820, 2823, 2824, 2827, 2833, 2834, 2837, 2839.

ELECTORATE – 9,060

(In the following boundary descriptions, wherever a boundary line is described as passing along a road, street, avenue, trace, or other roadway, the centre line of such road, street, avenue, trace, or other roadway is indicated. Wherever ownership of land is indicated by name, it should be interpreted as referring to the current or previous ownership of such land.)

NORTH—From the point where Lion King Boulevard meets an Unnamed Trace (now known as Egypt Trace Extension) proceeding in an easterly direction along the said Lion King Boulevard to a point where it meets Mano Street; thence proceeding in a generally northerly direction along Mano Street to the point where it meets with Chris Terrace West; thence proceeding easterly direction along Chris Terrace West till it meets with Bhagaloo Street; thence in a northerly direction along Bhagaloo Trace to point where it meets Dass Trace; thence proceeding along Dass Trace in an easterly direction to the point where it meets the Railway Reserve formerly known as the Tabaquite Line; thence in a generally easterly direction along an imaginary line to the western end of Teak Drive; thence eastwards along Teak Drive to Egypt Trace Extension; thence in a generally easterly direction along Egypt Trace Extension to the Southern Main Road; thence in a generally north-easterly direction along the Southern Main Road to Esmeralda Road; thence in a generally easterly direction along Esmeralda Road to its eastern end where it crosses the west bank of the Claire Le Riche River also known as the Ghandia River.

EAST —From the last mentioned point proceeding in a generally south-westerly direction along the west bank of the Claire Le Riche River also known as the Ghandia River to the point where it is crossed by Ragoonanan Road; thence in a generally westerly direction along Ragoonanan Road to Longdenville Local Road; thence southwards along Longdenville Local Road to its junction with Clovis Avenue.

SOUTH—From the last mentioned point proceeding in a generally westerly direction along Clovis Avenue to the point where it crosses the Trinidad and Tobago Government Railway Reserve formerly known as the Rio Claro Line; thence in a generally north-westerly direction along the said Railway Reserve formerly known as the Rio Claro Line to the point where it is crossed by the Southern Main Road; thence in a generally south-westerly direction along the Southern Main Road to Montrose Trace; thence in a generally westerly direction along Montrose Trace to its junction with Egypt Trace Extension.

WEST —From the last mentioned point proceeding in a generally northerly direction along Egypt Trace Extension at the western boundary of Gordon Plantations Limited to its north-western corner where it abuts Egypt Trace at the point of commencement.

ELECTORAL DISTRICT OF ENTERPRISE SOUTH/LONGDENVILLE NORTH

Comprising the following Polling Divisions:

2800, 2825, 2828, 2829, 2830, 2831, 2832.

ELECTORATE – 9,619

(In the following boundary descriptions, wherever a boundary line is described as passing along a road, street, avenue, trace, or other roadway, the centre line of such road, street, avenue, trace, or other roadway is indicated. Wherever ownership of land is indicated by name, it should be interpreted as referring to the current or previous ownership of such land.)

NORTH—From the junction of Chrissie Terrace and the Southern Main Road proceeding in a generally north-easterly direction along the Southern Main Road to the point where it crosses the Trinidad and Tobago Government Railway Reserve formerly known as the Rio Claro Line; thence in a generally south-easterly direction along the said Railway Reserve formerly known as the Rio Claro Line to the point where it is crossed by Clovis Avenue; thence in a generally easterly direction along Clovis Avenue to Longdenville Local Road; thence in a generally northerly direction along Longdenville Local Road until it meets Pokhor Road; thence in a generally easterly direction along Pokhor Road to the point at its junction with Phillip Augustus Road.

EAST —From the last mentioned point proceeding in a generally southerly direction along Phillip Augustus Road to Depot Road; thence proceeding in a generally westerly direction and then south-westwards along Depot Road to the north western corner of lands of Rampall (15 Acres); thence southwards along the western boundary of the said parcel of land to the point where it meets a Railway Reserve formerly known as the Rio Claro Line; thence north-westwards and then southwards along the said Railway Reserve to Railway Road; thence in a generally south-easterly and then southerly direction along Railway Road to the point where it meets the Caparo Valley-Brasso Road.

SOUTH—From the last mentioned point proceeding in a north-westerly, then northerly and then westerly direction along Caparo Valley-Brasso Road to the point where it abuts the south-western corner of lands of Isle de Los Estate.

WEST —From the last mentioned point proceeding in a generally northerly direction along the western boundary of lands of Isle de Los Estate to Chrissie Terrace; thence in a generally northerly and then westerly direction along Chrissie Terrace to its junction with the Southern Main Road at the point of commencement.

ELECTORAL DISTRICT OF FELICITY/ENDEAVOUR

Comprising the following Polling Divisions:

2885, 2890, 2905, 2906, 2910, 2920,
2925, 2926, 2930, 2935, 2975.

ELECTORATE—7,883

(In the following boundary descriptions, wherever a boundary line is described as passing along a road, street, avenue, trace, or other roadway, the centre line of such road, street, avenue, trace, or other roadway is indicated. Wherever ownership of land is indicated by name, it should be interpreted as referring to the current or previous ownership of such land.

NORTH—From the point on the east bank of the Madame Espagnol River where an imaginary line drawn westwards from the western end of Bernard Road meets it, proceeding in a generally easterly direction along the said imaginary line to the western end of Bernard Road; thence north-eastwards and then south-eastwards along Bernard Road to Cacandee Road; thence in a generally southerly direction along Cacandee Road to Greenwich Road; thence eastwards along Greenwich Road to an Estate Trace which runs southwards along the western boundary of Woodford Lodge Estate; thence in a generally southerly direction along the said Estate Trace at the western boundary of Woodford Lodge Estate to Chaguanas Main Road; thence in a generally south-easterly direction along Chaguanas Main Road to its junction with Cumberbatch Street, proceeding along the said Street in a north-westerly direction to the point where it meets Taitt Street; thence proceeding in a south easterly direction along Taitt Street to the Caroni Savannah Road; thence southwards along the Caroni Savannah Road to Rene Street; thence eastwards along Rene Street to Joseph Street; thence northwards along Joseph Street to Gaston Street; thence eastwards along Gaston Street to the Trinidad and Tobago Government Railway Reserve formerly known as the San Fernando Line; thence north-eastwards along the said Railway Reserve formerly known as the San Fernando Line to the point where it is crossed by the Uriah Butler Highway.

EAST —From the last mentioned point proceeding in a generally southerly direction along the Uriah Butler Highway to the point where it crosses the north bank of the Honda River.

SOUTH—From the last mentioned point proceeding in a generally north-westerly direction along the north bank of the Honda River to its confluence with the Caparo River; thence in a generally westerly direction along the north bank of the Caparo River to its mouth on the sea coast.

WEST —From the last mentioned point proceeding in a generally northerly direction along the said sea coast to the mouth of the Madame Espagnol River; thence in a generally north-easterly direction along the east bank of the Madame Espagnol River to the point where an imaginary line drawn westwards from the western end of Bernard Road meets it at the point of commencement.

ELECTORAL DISTRICT OF MONTROSE

Comprising the following Polling Divisions:

2814, 2819, 2821, 2822, 2826, 2850, 2851, 2852,
2853, 2855, 2856, 2857, 2858, 2900.

ELECTORATE—8,862

(In the following boundary descriptions, wherever a boundary line is described as passing along a road, street, avenue, trace, or other roadway, the centre line of such road, street, avenue, trace, or other roadway is indicated. Wherever ownership of land is indicated by name, it should be interpreted as referring to the current or previous ownership of such land.)

NORTH—From the point of the Trinidad and Tobago Government Railway Reserve formerly known as the San Fernando Line where it is crossed by Egypt Trace proceeding in a generally easterly direction along Egypt Trace to the point where it is crossed by the Railway Reserve formerly known as the Tabaquite Line.

EAST —From the last mentioned point proceeding in a generally southerly direction along the said Railway Reserve to the point where it meets Dass Trace; thence proceeding along Dass Trace in a westerly direction to the point where it meets Bhagaloo Street, thence along Bhagaloo Street in a southerly direction to its junction with Chris Terrace West, thence proceeding in a westerly direction along Chris Terrace West to the point where it meets Mano Street; thence proceeding in a southerly direction along Mano Street to its intersection with Lion King Boulevard, thence in a westward direction till it meets a point on the unnamed Trace (now known as Egypt Trace Extension); thence in a generally southerly direction along Egypt Trace Extension to Montrose Trace; thence in a generally easterly direction along Montrose Trace to the Southern Main Road; thence in a generally south-westerly direction along the Southern Main Road to Chrissie Terrace; thence in a generally easterly and then southerly direction along Chrissie Terrace to the western boundary of lands of Isle de Los Estate; thence southwards along the western boundary of lands of Isle de Los Estate to its south-western corner where it abuts the Caparo Valley-Brasso Road.

SOUTH—From the last mentioned point proceeding in a generally westerly direction along the Caparo Valley-Brasso Road to the Southern Main Road; thence westwards along the Southern Main Road to La Clave Street; thence in a generally southerly direction along La Clave Street to the point where it crosses the north bank of the Caparo River; thence in a generally south-westerly direction along the north bank of the Caparo River to the point where it is crossed by the Uriah Butler Highway.

WEST —From the last mentioned point proceeding in a generally north-westerly direction along the Uriah Butler Highway to the point where it crosses the Trinidad and Tobago Government Railway Reserve formerly known as the San Fernando Line; thence in a generally north-easterly direction along the said Railway Reserve formerly known as the San Fernando Line to the point where it is crossed by Egypt Trace at the point of commencement.

ELECTORAL DISTRICT OF MUNROE ROAD/CARONI SAVANNAH

Comprising the following Polling Divisions:

2760, 2761, 2762, 2765, 2860, 2865, 2866, 2867, 2870, 2871.

ELECTORATE—8,165

(In the following boundary descriptions, wherever a boundary line is described as passing along a road, street, avenue, trace, or other roadway, the centre line of such road, street, avenue, trace, or other roadway is indicated. Wherever ownership of land is indicated by name, it should be interpreted as referring to the current or previous ownership of such land.)

NORTH—From the junction of Munroe Road and the Uriah Butler Highway proceeding eastwards along Munroe Road to the point where it meets the Trinidad Government Railway Reserve formerly known as the San Fernando Line.

EAST —From the last mentioned point proceeding in a generally south-westerly direction
& along the Trinidad Government Railway Reserve formerly known as the
SOUTH San Fernando Line to the point where it crosses the Uriah Butler Highway; thence north-westwards along the Uriah Butler Highway to Biljah Road; thence westwards along Biljah Road to its junction with the Caroni Savannah Road.

WEST —From the last mentioned point proceeding in a generally northerly direction along Caroni Savannah Road to and along the Uriah Butler Highway to its junction with Munroe Road at the point of commencement.

APPENDIX H

REGIONAL CORPORATIONS

NAMES OF ELECTORAL DISTRICTS RECOMMENDED AND THE
NUMBER OF ELECTORS PROPOSED FOR EACH OF THEM

<i>Electoral Areas</i>	<i>Number of Electoral Districts</i>	<i>Name of Electoral District</i>	<i>Electorate</i>
COUVA/TABAQUITE/ TALPARO	15	1. BRECHIN CASTLE/ESPERANZA	8,948
		2. CAPARO/MAMORAL	10,881
		3. CARATAL/TORTUGA	10,256
		4. CALCUTTA NO. 3/MC BEAN	10,536
		5. CLAXTON BAY/POINTE-A-PIERRE	9,237
		6. COUVA EAST/BALMAIN	8,884
		7. COUVA WEST/ROYSTONIA	10,684
		8. FREEPORT/CHICKLAND	10,541
		9. GASPARILLO/BONNE AVENTURE	9,935
		10. LAS LOMAS/SAN RAFAEL	10,816
		11. LONGDENVILLE/TALPARO	10,515
		12. PERSEVERANCE/WATERLOO	10,432
		13. PIPARO/SAN PEDRO/TABAQUITE	10,279
		14. SAVONETTA/POINT LISAS	10,524
		15. ST. MARY'S/CARLSEN FIELD	9,564
TOTAL	152,032
DIEGO MARTIN	10	1. BAGATELLE/BLUE BASIN	9,862
		2. BELLE VUE/BOISSIERE NO. 1	8,355
		3. CHAGUARAMAS/POINT CUMANA	8,960
		4. COVIGNE/RICHPLAIN	8,977
		5. DIAMOND VALE	8,121
		6. GLENCOE/GOODWOOD/LA PUERTA	9,749
		7. MOKA/BOISSIERE NO. 2	9,028
		8. MORNE COCO/ALYCE GLEN	8,438
		9. PETIT VALLEY/COCORITE	8,838
		10. ST. LUCIEN/CAMERON HILL	9,265
TOTAL	89,593
MAYARO/RIO CLARO	7	1. BICHE/CHARUMA	4,627
		2. COCAL/MAFEKING	3,919
		3. ECCLESVILLE	4,466
		4. MAYARO NORTH	3,971
		5. MAYARO SOUTH/GUAYAGUAYARE	4,019
		6. RIO CLARO NORTH	4,500
		7. RIO CLARO SOUTH	4,639
TOTAL	30,141

APPENDIX H—CONTINUED

REGIONAL CORPORATIONS

NAMES OF ELECTORAL DISTRICTS RECOMMENDED AND THE
NUMBER OF ELECTORS PROPOSED FOR EACH OF THEM

<i>Electoral Areas</i>	<i>Number of Electoral Districts</i>	<i>Name of Electoral District</i>	<i>Electorate</i>
PENAL/DEBE	10	1. BARRACKPORE WEST	7,091
		2. BRONTE	7,330
		3. DEBE EAST/L'ESPERANCE/ UNION HALL	8,786
		4. DEBE SOUTH	7,119
		5. LA FORTUNE/DEBE NORTH	7,164
		6. LA ROMAINE	7,706
		7. PALMISTE/HERMITAGE	7,773
		8. PENAL	8,702
		9. QUINAM/MORNE DIABLO	8,327
		10. ROCHARD/BARRACKPORE EAST	8,429
TOTAL	78,427
PRINCES TOWN	10	1. BEN LOMOND/HARDBARGAIN/ WILLIAMSVILLE	9,142
		2. CORINTH/CEDAR HILL	8,695
		3. FIFTH COMPANY	8,306
		4. HINDUSTAN/ST. MARY'S	8,751
		5. INVERNESS/PRINCES TOWN SOUTH	7,846
		6. LENGUA/INDIAN WALK	8,253
		7. MORUGA	8,322
		8. NEW GRANT/TABLELAND	8,206
		9. REFORM/MANAHAMBRE	8,499
		10. ST. JULIEN/PRINCES TOWN NORTH	7,578
TOTAL	83,598
SANGRE GRANDE	8	1. CUMUTO/TAMANA	7,441
		2. MANZANILLA/FISHING POND	7,342
		3. SANGRE GRANDE NORTHEAST	8,093
		4. SANGRE GRANDE NORTHWEST	7,184
		5. SANGRE GRANDE SOUTH	7,190
		6. VALENCIA EAST/TOCO	8,194
		7. VALENCIA WEST	7,218
		8. VEGA DE OROPOUCHE	7,104
TOTAL	59,766

APPENDIX H—CONTINUED

REGIONAL CORPORATIONS

NAMES OF ELECTORAL DISTRICTS RECOMMENDED AND THE
NUMBER OF ELECTORS PROPOSED FOR EACH OF THEM

<i>Electoral Areas</i>	<i>Number of Electoral Districts</i>	<i>Name of Electoral District</i>	<i>Electorate</i>
SAN JUAN/LAVENTILLE	14	1. ARANGUEZ/WARNER VILLAGE	8,957
		2. BARATARIA	8,805
		3. BEETHAM/PICTON	10,330
		4. CALEDONIA/UPPER MALICK	9,961
		5. EL SOCORRO/ARANGUEZ NORTH	10,042
		6. FEBEAU/BOURG MULATRESSE	9,700
		7. MARACAS BAY/SANTA CRUZ/ LA FILLETTE	10,908
		8. MORVANT	10,505
		9. PETIT BOURG/MOUNT LAMBERT/ CHAMPS FLEURS	8,807
		10. SAN JUAN EAST	8,970
		11. SAN JUAN WEST	9,720
		12. ST. ANN'S/CASCADE/MON REPOS WEST	10,211
		13. ST. BARB'S/CHINAPOO	10,099
		14. SUCCESS/TROU MACAQUE	9,873
TOTAL	136,888
SIPARIA	9	1. AVOCAT/SAN FRANCIQUE NORTH	8,493
		2. BRIGHTON/VESSIGNY	8,123
		3. CEDROS	7,554
		4. ERIN	7,561
		5. MON DESIR	8,156
		6. OTAHEITE/ROUSILLAC	8,245
		7. PALO SECO	8,654
		8. SIPARIA EAST/SAN FRANCIQUE SOUTH	8,741
		9. SIPARIA WEST/FYZABAD	7,419
TOTAL	72,946
TUNAPUNA/PIARCO	16	1. AUZONVILLE/TUNAPUNA	10,487
		2. BLANCHISSEUSE/SANTA ROSA	11,524
		3. BON AIR/AROUC/CANE FARM	10,243
		4. CARAPO	10,366
		5. CAURA/PARADISE/TACARIGUA	11,055
		6. CLEAVER/D'ABADIE	12,081
		7. CUREPE/PASEA	10,280
		8. FIVE RIVERS	11,981
		9. KELLY VILLAGE/WARRENVILLE	11,174
		10. LA FLORISSANTE/LOPINOT	10,645
		11. MACOYA/TRINCITY	10,754
		12. MARACAS/SANTA MARGARITA	11,498
		13. MAUSICA/MALONEY	11,996
		14. ST. AUGUSTINE SOUTH/PIARCO/ ST. HELENA	12,463
		15. VALSAYN/ST. JOSEPH	11,360
		16. WALLERFIELD/LA HORQUETTA	11,528
TOTAL	179,435

REGIONAL CORPORATION

COUVA/TABAQUITE/TALPARO

BOUNDARIES OF THE REGION OF COUVA/TABAQUITE/TALPARO AS
PRESCRIBED AND DEFINED IN THE MUNICIPAL CORPORATIONS ACT,
CHAP. 25:04

“The Region of Couva/Tabaquite/Talparo comprises of:

- NORTH — From the point at the junction of the Southern Main Road and Mon Plaisir Road proceeding eastwards along Mon Plaisir Road to Mon Plaisir Branch Trace; thence northwards along the said Branch Trace passing along the eastern boundary of Mon Plaisir Estate (425a. Or. 13p.) to the point where it crosses the south bank of the Guayamare River; thence eastwards along the south bank of the said river to the point where it is crossed by Caroni Road also known as the Caroni South Bank Road; thence in a generally northerly direction along Caroni Road to El Carmen Branch Road; thence in a generally north-easterly direction along El Carmen Branch Road to the point where it crosses the south bank of the Caroni River; thence in a generally north-easterly direction along the south bank of the said river to the point at the confluence of the Caroni, the Aripo and the Cumuto Rivers (the easterly boundary of the County of St. George as described in Section 2 of the Division of Trinidad Act, Chapter 26:01).
- EAST — From the point mentioned proceeding in a generally southerly direction along the eastern boundary of the County of St. George (as described in Section 2 of the Division of Trinidad Act, Chapter 26:01), to the point at the junction of Tamana Road and Cumuto Main Road; thence in a generally southerly direction along Cumuto Main Road to the point where it crosses the northern boundary of the Central Range Reserve; thence eastwards along the northern boundary of the Central Range Reserve to the point on Guaico-Tamana Road; thence in a generally southerly and then westerly direction along Guaico-Tamana Road to the point where it crosses the eastern boundary at the Central Range Reserve; thence southwards along the eastern boundary of the said Reserve to and along an imaginary straight line drawn due North from the junction of Mahangasingh Crown Trace and the Branch of Killdeer Crown Trace; thence proceeding southwards along the said imaginary straight line to the junction of Mahangasingh Crown Trace and the Branch of Killdeer Crown Trace; thence southwards along Mahangasingh Crown Trace to Tabaquite-Rio Claro Road; thence south-eastwards along the said road to the north-eastern corner of lands of Richard O'Connor (19a. 3.r. 27p.); thence southwards along the eastern boundary of the said lands to its south-eastern corner of the Trinidad Government Railway Reserve formerly known as the Rio Claro Line; thence westwards along the said Railway Reserve to the point where it is crossed by San Pedro Road; thence southwards along the said road to San Pedro Trace; thence in a generally south-westerly direction along the said Trace to the north-eastern corner of lands of Augustin Valdez (9a. 3r. 16p.); thence westwards along the northern boundaries of the said lands and a contiguous parcel owned by the said Augustin Valdez to the point where it meets the east bank of the Poole River.”

REGIONAL CORPORATION—CONTINUED

COUVA/TABAQUITE/TALPARO

BOUNDARIES OF THE REGION OF COUVA/TABAQUITE/TALPARO AS
PRESCRIBED AND DEFINED IN THE MUNICIPAL CORPORATIONS ACT,
CHAP. 25:04

SOUTH —From the last mentioned point proceeding in a generally north-westerly direction along the northern bank of the Poole River to the point where it is crossed by St. John's Road; thence south-westwards along St. John's Road into and along St. John's Trace to Pascual Road; thence north-westwards along Pascual Road to Piparo Road; thence south-westwards along Piparo Road to the point where it crosses the north bank of the Guaracara River; thence in a generally south-westerly direction along the north bank of the said river to the point where it is crossed by Solomon Hochoy Highway; thence proceeding in a generally westerly direction along the north bank of the Guaracara River to the point of its mouth at the sea coast.

WEST —From the last mentioned point proceeding in a generally northerly direction along the said sea coast to the point at the mouth of the Caparo River; thence proceeding in a generally easterly direction along the south bank of the Caparo River to its confluence with the Honda River to and along the south bank of the Caparo River to the point where it is crossed by the Caparo Valley-Brasso Road; thence continuing northwards along the Caparo Valley-Brasso Road to Railway Road; thence north-westwards along Railway Road to the point where it crosses a Railway Reserve formerly known as the Rio Claro Line; thence south-eastwards along the said Railway Reserve to the south-western corner of lands of Rampall (15a. Or. Op.); thence northwards along the western boundary of the said parcel of land to the point where it is crossed by Depot Road; thence in a generally easterly direction along Depot Road to Paul Augustus Road; thence in a generally northerly direction along Paul Augustus Road to Pokhor Road; thence westwards along Pokhor Road to Longdenville Local Road; thence northwards along Longdenville Local Road to Ragoonanan Road; thence eastwards along Ragoonanan Road to the point where it crosses the east bank of the Claire Le Riche River (Ghandia River); thence in a generally north-easterly direction along the east bank of the Claire Le Riche River (Ghandia River) to its confluence with the Cunupia River; thence in a generally north-westerly direction along the east bank of the Cunupia River to the point where it is crossed by the Southern Main Road; thence in a generally northerly direction along the Southern Main Road to the point at its junction with Mon Plaisir Road at the point of commencement."

APPENDIX I

REGIONAL CORPORATION

COUVA/TABIQUE/TALPARO

NAMES OF ELECTORAL DISTRICTS RECOMMENDED AND THE
NUMBER OF ELECTORS PROPOSED FOR EACH OF THEM

Total Electorate for COUVA/TABIQUE/TALPARO	152,032
No. of Electoral Districts	15
Average number of electors per Electoral district	10,135
Highest Electorate in the Electoral Area	10,881
Lowest Electorate in the Electoral Area	8,884

<i>Name of Electoral District</i>	<i>Polling Divisions within Electoral Districts</i>	<i>Electorate</i>
BRECHIN CASTLE/ESPERANZA (14 PD's)	3085	732
	3091	582
	3120	669
	3185	403
	3195	491
	3196	291
	3197	753
	3198	585
	3199	632
	3200	1,198
	3201	382
	3206	937
	3210	980
	3215	313
		8948
CAPARO/MAMORAL (15 PD's)	2065	926
	2070	174
	2075	159
	2655	604
	2660	727
	2665	880
	2786	1,051
	2790	732
	2795	475
	2796	1,893
	3015	871
	3020	616
	3025	1,044
	3030	331
	3075	398
		10,881

APPENDIX I—CONTINUED

<i>Name of Electoral District</i>	<i>Polling Divisions within Electoral Districts</i>	<i>Electorate</i>
CARATAL/TORTUGA (17 PD's)	3080	717
	3081	451
	3205	453
	3245	1,061
	3250	1,121
	3270	461
	3271	515
	3272	465
	3275	800
	3276	479
	3280	943
	3281	646
	3282	254
	3285	576
	3286	246
	3287	184
	3290	884
		10,256
CALCUTTA NO. 3/MC BEAN (10 PD's)	2990	683
	2996	731
	3056	1,531
	3096	1,018
	3098	1,852
	3100	1,960
	3105	997
	3110	407
	3135	909
	3136	448
		10,536
CLAXTON BAY/POINTE-A-PIERRE (12 PD's)	3235	1,174
	3240	591
	3295	901
	3296	1,022
	3300	1,081
	3305	1,041
	3310	1,415
	3315	784
	3320	36
	3325	98
	3330	132
	3331	962
		9,237

APPENDIX I—CONTINUED

<i>Name of Electoral District</i>	<i>Polling Divisions within Electoral Districts</i>	<i>Electorate</i>
COUVA EAST/BALMAIN (8 PD's)	3061	1,545
	3066	1,037
	3090	2,219
	3092	315
	3094	1,426
	3095	653
	3097	761
	3115	928
		8,884
COUVA WEST/ROYSTONIA (14 PD's)	3121	619
	3122	85
	3123	456
	3124	420
	3125	469
	3126	461
	3127	354
	3130	2,253
	3140	2,493
	3145	656
	3146	575
	3150	1,025
	3151	464
	3152	354
		10,684
FREEPORT/CHICKLAND (12 PD's)	3010	1,416
	3035	540
	3040	393
	3045	591
	3046	915
	3047	661
	3050	304
	3051	680
	3052	526
	3060	711
	3065	1,858
	3070	1,946
		10,541

APPENDIX I—CONTINUED

<i>Name of Electoral District</i>	<i>Polling Divisions within Electoral Districts</i>	<i>Electorate</i>
GASPARILLO/BONNE AVENTURE (11 PD's)	3335	1,405
	3340	598
	3341	700
	3345	646
	3350	895
	3351	818
	3352	802
	3353	1,247
	3355	721
	3356	546
	3360	1,557
		9,935
LAS LOMAS/SAN RAFAEL (11 PD's)	2055	1,813
	2680	844
	2681	427
	2682	492
	2683	812
	2690	2,059
	2691	466
	2692	2,023
	2693	834
	2706	623
	2717	423
		10,816
LONGDENVILLE/TALPARO (12 PD's)	2056	1,200
	2060	624
	2080	1,488
	2670	1,387
	2671	217
	2675	706
	2780	1,903
	2785	746
	2805	778
	2806	639
	2807	408
	2808	419
		10,515

APPENDIX I—CONTINUED

<i>Name of Electoral District</i>	<i>Polling Divisions within Electoral Districts</i>	<i>Electorate</i>
PERSEVERANCE/WATERLOO (15 PD's)	2945	914
	2950	889
	2955	756
	2960	678
	2961	1,034
	2962	312
	2963	712
	2964	623
	2980	802
	2981	602
	2982	513
	2985	515
	2986	417
	2987	947
	2991	718
		10,432
PIPARO/SAN PEDRO/TABAQUITE (13 PD's)	2590	353
	2635	1,073
	2636	434
	2640	723
	2641	808
	2645	964
	2650	507
	3255	545
	3260	600
	3261	789
	3265	1,029
	3266	589
	3365	1,865
		10,279
SAVONETTA/POINT LISAS (14 PD's)	3155	243
	3160	397
	3165	396
	3170	441
	3175	480
	3180	685
	3186	811
	3187	378
	3188	719
	3189	529
	3190	351
	3220	1,089
	3225	2,173
	3230	1,832
		10,524

APPENDIX I—CONTINUED

<i>Name of Electoral District</i>	<i>Polling Divisions within Electoral Districts</i>	<i>Electorate</i>
ST. MARY'S/CARLSEN FIELD (10 PD's)	2841	1,588
	2992	471
	2993	647
	2994	442
	2995	751
	3000	1,343
	3001	1,553
	3002	1,426
	3005	776
	3006	567
		9,564

APPENDIX I—(1)

REGIONAL MUNICIPALITY ELECTORAL AREA

COUVA/TABAQUITE/TALPARO

ELECTORAL DISTRICTS:

1. BRECHIN CASTLE/ESPERANZA
2. CAPARO/MAMORAL
3. CARATAL/TORTUGA
4. CALCUTTA NO. 3/MC BEAN
5. CLAXTON BAY/POINTE-A-PIERRE
6. COUVA EAST/BALMAIN
7. COUVA WEST/ROYSTONIA
8. FREEPORT/CHICKLAND
9. GASPARILLO/BONNE AVENTURE
10. LAS LOMAS/SAN RAFAEL
11. LONGDENVILLE/TALPARO
12. PERSEVERANCE/WATERLOO
13. PIPARO/SAN PEDRO/TABAQUITE
14. SAVONETTA/POINT LISAS
15. ST. MARY'S/CARLSEN FIELD

ELECTORAL DISTRICT OF BRECHIN CASTLE/ESPERANZA

Comprising the following Polling Divisions:

3085, 3091, 3120, 3185, 3195, 3196, 3197, 3198, 3199, 3200, 3201, 3206, 3210, 3215.

ELECTORATE—8,948

(In the following boundary descriptions, wherever a boundary line is described as passing along a road, street, avenue, trace, or other roadway, the centre line of such road, street, avenue, trace, or other roadway is indicated. Wherever ownership of land is indicated by name, it should be interpreted as referring to the current or previous ownership of such land.)

NORTH—From the point where the Trinidad Government Railway Reserve formerly known as the San Fernando Line crosses the Couva Main Road proceeding in a generally easterly direction along the Couva Main Road to the point where it crosses the Solomon Hochoy Highway.

EAST —From the last mentioned point proceeding in a generally southerly direction along the Solomon Hochoy Highway, to the point where an imaginary line drawn due west from the western end of Tambou Trace meets it; thence proceeding eastwards along the said imaginary line to the western end of Tambou Trace and continuing in a generally easterly direction along Tambou Trace to its junction with Kanga Settlement Road.

SOUTH—From the last mentioned point proceeding in a generally south-westerly direction along Kanga Settlement Road to Cedar Hill Road and continuing in a generally westerly direction along the Cedar Hill Road to its junction with a private road for bulk sugar loading, thence proceeding north-westerly along the private road for bulk sugar loading to the point where it meets with the Southern Main Road.

WEST —From the last mentioned point proceeding in a generally northerly direction along the Southern Main Road; to its junction with Main Street at T&TEC Light Pole No. 842; thence proceeding along Main Street in an easterly direction to its end then along an imaginary line to the point where it crosses the Trinidad Government Railway Reserve formerly known as the San Fernando Line; thence in a generally north-easterly direction along the said Railway Reserve to the point where it is crossed by the Couva Main Road at the point of commencement.

ELECTORAL DISTRICT OF CAPARO/MAMORAL

Comprising the following Polling Divisions:

2065, 2070, 2075, 2655, 2660, 2665, 2786, 2790, 2795, 2796, 3015, 3020, 3025, 3030, 3075.

ELECTORATE—10,881

(In the following boundary descriptions, wherever a boundary line is described as passing along a road, street, avenue, trace or other roadway, the centre line of such road, street, avenue, trace or other roadway is indicated. Wherever ownership of land is indicated by name, it should be interpreted as referring to the current or previous ownership of such land.)

NORTH—From the junction of the Caparo Valley-Brasso Road and Ravine Sable Road proceeding in a generally south-easterly direction along Ravine Sable Road to Fletchers Trace; thence in a generally south-westerly and then southerly direction along Fletchers Trace to Todds Station Road; thence in a generally north-easterly direction along Todds Station Road to Paltoo Trace; thence in a generally south-easterly direction along Paltoo Trace to La Gloria Trace; thence in a generally south-easterly and then northerly direction along La Gloria Trace to La Gloria-Todds Road; thence in a generally easterly direction along La Gloria-Todds Road to the point where it crosses the west bank of the Talparo River, then proceeding in a northerly direction along the west bank of the Talparo River to the point where it crosses the Tamana Road. From the last-mentioned proceeding in a south easterly direction along the Tamana Road to the point where it crosses the western boundary of the Tumpuna Forest Reserve, thence proceeding along the western, and northern boundaries of the said Forest Reserve to the point where it intersects the eastern boundary of the San Rafael Ward.

EAST —From the last mentioned point proceeding in a generally southerly direction along the eastern boundary of the San Rafael Ward to the point where it crosses the northern boundary of the Central Range Reserve; thence in a generally westerly and southerly direction along the northern and western boundaries of the Central Range Reserve to the point where it is crossed by the Brasso-Tamana Road.

SOUTH—From the last mentioned point proceeding in a generally westerly and then south-westerly direction along the Brasso-Tamana Road to John William Road; thence in a generally south-easterly direction along John William Road to John William Trace; thence in a generally south-westerly direction along John William Trace to Leemong Trace; thence in a generally south-westerly direction along Leemong Trace to Carry Road; thence in a generally westerly direction along Carry Road to the Guaracara-Tabaquite Road; thence in a generally westerly, southerly and then south-westerly direction along the Guaracara-Tabaquite Road to the point where it crosses the southern boundary of what was formerly the Ward of Monserrat; thence in a generally north-westerly direction along the southern boundary of what was formerly the Ward of Monserrat to the point where it is crossed by Guanapure Road; thence in a generally westerly direction along Guanapure Road to San Coco Road; thence in a generally westerly direction along San Coco Road to Sabalas Trace; thence in a generally south-westerly direction along Sabalas Trace to Corosal Trace at the southern boundary of what was formerly the Ward of Monserrat; thence in a generally south-westerly and then north-westerly direction along the southern boundary of what was formerly the Ward of Monserrat to the point where it crosses the east bank of the Brasso Seco River; thence in a generally north-westerly direction along the east bank of the Brasso Seco River to its confluence with the Agua Santa River; thence in a generally north-westerly direction along the east bank of the Agua Santa River to the point where it is crossed by San Pedro Road; thence in a generally north-westerly direction along San Pedro Road to Mayo Road; thence in a generally north-easterly direction along Mayo Road to its junction with Gran Couva Road.

WEST — From the last mentioned point proceeding in a generally south-easterly direction along Gran Couva Road to Brasso-Caparo Station Road; thence in a generally north-easterly direction along Brasso-Caparo Station Road to Brasso-Chickland Road; thence in a generally north-easterly direction along Brasso-Chickland Road to Pantin Acevero Trace; thence in a generally north-easterly direction along Pantin Acevero Trace to Banwarie Trace; thence in a generally north-westerly direction along Banwarie Trace to Chickland-Caparo Road; thence in a generally northerly direction along Chickland-Caparo Road to Bancroft Trace; thence in a generally north-westerly direction along Bancroft Trace to Freeport-Todds Road; thence in a generally north-westerly direction along Freeport-Todds Road to Arena Road; thence in a generally north-westerly direction along Arena Road to Bishop Trace; thence in a generally north-easterly direction along Bishop Trace to Edinburgh Road; thence in a generally north-westerly and then northerly direction along Edinburgh Road to the Caparo Valley-Brasso Road; thence in a generally northerly direction along the Caparo Valley-Brasso Road to its junction with Ravine Sable Road at the point of commencement.

ELECTORAL DISTRICT OF CARATAL/TORTUGA

Comprising the following Polling Divisions:

3080, 3081, 3205, 3245, 3250, 3270, 3271, 3272, 3275, 3276, 3280,
3281, 3282, 3285, 3286, 3287, 3290.

ELECTORATE—10,256

(In the following boundary descriptions, wherever a boundary line is described as passing along a road, street, avenue, trace, or other roadway, the centre line of such road, street, avenue, trace, or other roadway is indicated. Wherever ownership of land is indicated by name, it should be interpreted as referring to the current or previous ownership of such land.)

NORTH—From the point on the Solomon Hochoy Highway where it is crossed by the Couva Main Road at the Couva Overpass, proceeding in a generally south-easterly direction along the Couva Main Road to its junction with Mayo Road.

EAST — From the last mentioned point proceeding in a generally south-westerly direction along Mayo Road to San Pedro Road; thence in a generally south-easterly direction along San Pedro Road to the point where it crosses the west bank of the Agua Santa River; thence in a generally south-easterly direction along the west bank of the Agua Santa River to its confluence with the Brasso Seco River; thence in a generally south-easterly direction along the west bank of the Brasso Seco River to the point where it crosses the southern boundary of what was formerly the Ward of Monserrat; thence in a generally south-easterly direction along the southern boundary of what was formerly the Ward of Monserrat to the point where it crosses Corosal Road; thence in a generally southerly direction along Corosal Road to Maraval Road; thence in a generally westerly and then southerly direction along Maraval Road to the point where it crosses the west bank of the Mayo River; thence in a generally south-westerly direction along the west bank of the Mayo River to the point where it is crossed by Ashe Road; thence in a generally easterly direction along Ashe Road to Corosal Road; thence in a generally southerly direction along Corosal Road to Mayo Road; thence in a generally south-westerly direction along Mayo Road to its junction with Poonah Road.

SOUTH—From the last mentioned point proceeding in a generally south-westerly direction along Poonah Road to Morne Roche Quarry Road; thence in a generally north-westerly and then south-westerly direction along Morne Roche Quarry Road to Bonne Aventure Road; thence in a generally south-westerly direction along Bonne Aventure Road to Parforce Road; thence in a generally north-westerly direction along Parforce Road to Gasparillo-Bonne Aventure Road; thence in a generally westerly direction along Gasparillo-Bonne Aventure Road to Gasparillo Road; thence in a generally northerly direction along Gasparillo Road to San Fabien Road; thence in a generally north-westerly direction along San Fabien Road to Quarry Road; thence in a generally westerly direction along Quarry Road which passes through lands of V.O. West to its junction with the Solomon Hochoy Highway.

WEST —From the last mentioned point proceeding in a generally northerly direction along the Solomon Hochoy Highway to the point where it is crossed by Cedar Hill Road; thence in a generally easterly and then north-easterly direction along Cedar Hill Road to Kanga Settlement Road; thence in a generally north-easterly direction along Kanga Settlement Road to Tambou Trace; thence in a generally westerly direction along Tambou Trace to its western end; thence in a generally westerly direction along an imaginary line to the point on the Solomon Hochoy Highway; thence in a generally northerly direction along the Solomon Hochoy Highway to the point where it is crossed by the Couva Main Road at the Couva Overpass at the point of commencement.

ELECTORAL DISTRICT OF CALCUTTA NO. 3/MC BEAN

Comprising the following Polling Divisions:

2990, 2996, 3056, 3096, 3098, 3100, 3105, 3110, 3135, 3136.

ELECTORATE—10,536

(In the following boundary descriptions, wherever a boundary line is described as passing along a road, street, avenue, trace, or other roadway, the centre line of such road, street, avenue, trace, or other roadway is indicated. Wherever ownership of land is indicated by name, it should be interpreted as referring to the current or previous ownership of such land.)

NORTH—From the point on the sea coast where the western end of Waterloo Bay Road meets it proceeding in a generally easterly direction along Waterloo Bay Road to Orange Field Road; to the north-western corner of Lands Of Deosaran (19a.3r.36p), opposite St. John Trace, from the last mentioned point proceeding southwards along the western boundary of Lands Of Deosaran (19a.3r.36p) to the south-western corner of the said lands; thence proceeding in a generally south-westerly direction along an imaginary line to the northern end of Bootan Street to the point where Bootan Street crosses the south bank of the Carapichaima River proceeding in a generally south-easterly direction along the south bank of the Carapichaima River to the point where it is crossed by Sinaswee Street. Thence proceeding in a generally southerly direction along Sinaswee Street to its junction with Waterloo Road thence in a generally south-easterly direction along Waterloo Road to its junction with the Southern Main Road and Freeport Mission Road, thence proceeding along the Freeport Mission Road to the point where the Solomon Hochoy Highway overpasses it.

- EAST —From the last mentioned point proceeding in a generally southerly direction along the Solomon Hochoy Highway to the point where the south-eastern corner of Lands of Mahamed Deen abuts it opposite Nelson Road; thence proceeding westwards along the southern boundary of Lands Of Mahamed Deen to the point where it is crossed by Calcutta Settlement Road No. 2; thence south-westwards along Calcutta Settlement Road No. 2 to and along Maingot Trace; thence westwards, northwards and again westwards along Maingot Trace to the point where it meets Calcutta Road No. 2; thence proceeding southwards along Calcutta Road No. 2 to the point where it meets Calcutta Settlement Road No. 1.
- SOUTH—From the last mentioned point proceeding westwards along Calcutta Settlement Road No. 1 to Calcutta Road No. 3; thence in a generally northerly and thence westerly direction along Calcutta Road No. 3 to the point where it meets the Southern Main Road; thence proceeding in a south-westerly direction along Southern Main Road to the point at its junction with Calcutta Road No. 1 and an Unnamed Estate Trace; thence proceeding in and westerly direction along the said Unnamed Estate Trace to the point where it meets a Railway Reserve known as the San Fernando Line thence proceeding in a southerly direction along the said Railway Reserve to an Unnamed Estate Trace north of Exchange Estate Railway Line; thence westwards along the said trace to Exchange Estate Road; thence proceeding in a northerly direction along Exchange Estate Road to its junction with Barracks Trace; thence proceeding in a westerly direction along Barracks Trace (Felicity Hall Village) to the point where it crosses Waterloo Road and the north bank of Unnamed Canal then proceeding along the said north bank of the Unnamed Canal to the Sea Coast at Cascajal Point.
- WEST —From the last mentioned point proceeding in a generally northerly direction along the said sea coast to the point where it meets the western end of Waterloo Bay Road at the point of commencement.

ELECTORAL DISTRICT OF CLAXTON BAY/POINTE-A-PIERRE

Comprising the following Polling Divisions:

3235, 3240, 3295, 3296, 3300, 3305, 3310, 3315, 3320, 3325, 3330, 3331.

ELECTORATE—9,237

(In the following boundary descriptions, wherever a boundary line is described as passing along a road, street, avenue, trace, or other roadway, the centre line of such road, street, avenue, trace, or other roadway is indicated. Wherever ownership of land is indicated by name, it should be interpreted as referring to the current or previous ownership of such land.)

- NORTH—The eastern boundary of Lands of Trinidad Central Oilfields Limited from the Sea; to and along the Southern Main Road to its junction with an unnamed private road known as St. John Road and along the latter; to and along the southern boundary of La Sophie Estate to The Trinidad Leaseholds Limited Private Road (Also known as Rig Road); continuing thereon along the said road to its junction with Cedar Hill Road thence proceeding in a north-easterly direction along the Cedar Hill Road where it meets a Private Road For Bulk Sugar Loading at the Light Pole No. 111; thence proceeding in a generally easterly direction along Cedar Hill Road to the point where it crosses the Solomon Hochoy Highway.

- EAST —From the last mentioned point proceeding in a generally southerly direction along the Solomon Hochoy Highway to the point where it crosses the north bank of the Guaracara River.
- SOUTH—From the last mentioned point proceeding in a generally westerly direction along the north bank of the Guaracara River to the point at its mouth on the sea coast.
- WEST —From the last mentioned point proceeding in a generally northerly direction along the said sea coast to the point of commencement at the eastern boundary of Lands of Trinidad Central Oilfields Limited.

ELECTORAL DISTRICT OF COUVA EAST/BALMAIN

Comprising the following Polling Divisions:

3061, 3066, 3090, 3092, 3094, 3095, 3097, 3115.

ELECTORATE – 8,884

(In the following boundary descriptions, wherever a boundary line is described as passing along a road, street, avenue, trace, or other roadway, the centre line of such road, street, avenue, trace, or other roadway is indicated. Wherever ownership of land is indicated by name, it should be interpreted as referring to the current or previous ownership of such land.)

- NORTH—From the junction of the Southern Main Road and Calcutta Road No. 3 proceeding in a generally easterly and then in a southerly direction along Calcutta Road No. 3 to its junction with Calcutta Road No. 1; thence in and easterly direction along Calcutta Road No.1 to its junction with Calcutta Road No. 2.; thence proceeding in a northerly direction along the Calcutta Road No. 2 to the point where Maingot Trace meets Calcutta Road No. 2; thence proceeding eastwards, southwards and again eastwards along Maingot Trace to Calcutta Settlement Road No. 2; thence north-eastwards along the Calcutta Settlement Road No. 2 to the point where it crosses the southern boundary of Lands of Mahamed Deen thence eastwards along the southern boundary of the said lands to the point at the south-eastern corner where it abuts the Solomon Hochoy Highway opposite nelson road.
- EAST —From the last mentioned point proceeding in a generally southerly direction along the Solomon Hochoy Highway to the point where it is crossed by the Couva Main Road.
- SOUTH—From the last mentioned point proceeding in a generally north-westerly and westerly direction along Couva Main Road to the point where it abuts the eastern boundary of the lands of The Holy Faith Convent at its south-eastern corner.
- WEST —From the last mentioned point proceeding in a generally northerly direction along the eastern boundary of the lands of the Holy Faith Convent to the point where it meets Exchange Estate Road; thence in a generally northerly direction along Exchange Estate Road to its junction with an Estate Trace north of the Exchange Estate Railway Line; thence proceeding along the said Estate Trace in an easterly direction to the point where it meets the Trinidad Government Railway Line. From the last mentioned point proceeding northwards along the said railway reserve formerly known as the San Fernando Line to an Un-Named Estate Trace which runs westwards from the junction of Calcutta Settlement Road No. 1 and The Southern Main Road; thence eastwards along the said Un-Named Trace to the point at its junction with the Southern Main Road and Calcutta Road No. 1; thence north-eastwards along the Southern Main Road to the point where it meets Calcutta Road No. 3 at the point of commencement.

ELECTORAL DISTRICT OF COUVA WEST/ROYSTONIA

Comprising the following Polling Divisions:

3121, 3122, 3123, 3124, 3125, 3126, 3127, 3130, 3140, 3145, 3146, 3150, 3151, 3152.

ELECTORATE—10,684

(In the following boundary descriptions, wherever a boundary line is described as passing along a road, street, avenue, trace, or other roadway, the centre line of such road, street, avenue, trace, or other roadway is indicated. Wherever ownership of land is indicated by name, it should be interpreted as referring to the current or previous ownership of such land.)

NORTH—From the point on the sea coast at the mouth of an unnamed canal at Cascajal Point proceeding in a generally easterly direction along the south bank of the said canal to the point where it is crossed by Waterloo Road thence, proceeding in a generally easterly direction to and along Barracks Trace to its junction with Exchange Road.

EAST —From the last mentioned point proceeding in a generally southerly direction along Exchange Road to the point where it abuts the north-eastern corner of lands of the Holy Faith Convent; thence in a generally southerly direction along the eastern boundary of Lands Of The Holy Faith Convent to its south-eastern corner at The Southern Main Road; thence in an easterly direction along The Southern Main Road to its junction with the Trinidad And Tobago Government Railway Reserve; thence in a south-westerly direction along the railway reserve to the point where it crosses the north bank of the Couva River.

SOUTH—From the last-mentioned point proceeding in a generally westerly direction along the north bank of the Couva River to the point where it meets the Sea Coast.

WEST —From the last-mentioned point in a generally northerly direction along the Sea Coast to the point of commencement.

ELECTORAL DISTRICT OF FREEPORT/CHICKLAND

Comprising the following Polling Divisions:

3010, 3035, 3040, 3045, 3046, 3047, 3050, 3051, 3052, 3060, 3065, 3070.

ELECTORATE—10,541

(In the following boundary descriptions, wherever a boundary line is described as passing along a road, street, avenue, trace, or other roadway, the centre line of such road, street, avenue, trace, or other roadway is indicated. Wherever ownership of land is indicated by name, it should be interpreted as referring to the current or previous ownership of such land.)

NORTH—From the point where Freeport Village Road crosses the Solomon Hochoy Highway proceeding in a generally easterly direction along Freeport Village Road to Arena Road; thence in a generally easterly direction along Arena Road to Freeport Todd's Road; thence in a generally south-easterly direction along Freeport Todd's Road to Bancroft Trace; thence in a generally south-easterly direction along Bancroft Trace to its junction with Chickland Caparo Road.

EAST —From the last mentioned point proceeding in a generally southerly direction along Chickland-Caparo Road to Banwarie Trace; thence in a generally south-easterly direction along Banwarie Trace to Pantin Acevero Trace; thence in a generally southerly direction along Pantin Acevero Trace to Brasso-Chickland Road; thence in a generally south-westerly direction along Brasso-Chickland Road to its junction with Brasso-Caparo Station Road.

SOUTH—From the last mentioned point proceeding in a generally south-westerly direction along Brasso-Caparo Station Road to Gran Couva Road; thence in a generally north-westerly direction along Gran Couva Road to its junction with the Solomon Hochoy Highway.

WEST —From the last mentioned point proceeding in a generally northerly direction along the Solomon Hochoy Highway to the point where it is crossed by Freeport Village Road at the point of commencement.

ELECTORAL DISTRICT OF GASPARILLO/BONNE AVENTURE

Comprising the following Polling Divisions:

3335, 3340, 3341, 3345, 3350, 3351, 3352, 3353, 3355, 3356, 3360.

ELECTORATE—9,935

(In the following boundary descriptions, wherever a boundary line is described as passing along a road, street, avenue, trace, or other roadway, the centre line of such road, street, avenue, trace, or other roadway is indicated. Wherever ownership of land is indicated by name, it should be interpreted as referring to the current or previous ownership of such land.)

NORTH—From the point where the Solomon Hochoy Highway meets Quarry Road which passes through the lands of V.O. West proceeding in a generally easterly direction along Quarry Road passing through lands of V.O. West to its junction with San Fabien Road; thence in a generally south-easterly direction along the said road to Gasparillo Road; thence southwards along the said road to Gasparillo-Bonne Aventure Road; thence in a generally easterly direction along Gasparillo-Bonne Aventure Road to its junction with Parforce Road; thence in a generally southerly direction along Parforce Road to its junction with Bonne Aventure Road; thence north-eastwards along Bonne Aventure Road to Morne Roche Quarry Road; thence in a generally north-easterly and then south-easterly direction along the said road to its junction with Poonah Road.

EAST —From the last mentioned point proceeding in a generally south-easterly direction along Morne Roche Quarry Road to the point where it crosses the western boundary of lands of Ramchurn; thence southwards along the western boundary of the said lands and lands of Poonye to the south-western corner of the last named lands where it abuts the north bank of the Guaracara River.

SOUTH—From the last mentioned point proceeding in a generally south-westerly and then north-westerly direction along the north bank of the Guaracara River to the point where it is crossed by the Solomon Hochoy Highway.

WEST —From the last mentioned point proceeding in a generally northerly direction along the Solomon Hochoy Highway to its junction with Quarry Road which passes through lands of V.O. West at the point of commencement.

ELECTORAL DISTRICT OF LAS LOMAS/SAN RAFAEL

Comprising the following Polling Divisions:

2055, 2680, 2681, 2682, 2683, 2690, 2691, 2692, 2693, 2706, 2717.

ELECTORATE—10,816

(In the following boundary descriptions, wherever a boundary line is described as passing along a road, street, avenue, trace, or other roadway, the centre line of such road, street, avenue, trace, or other roadway is indicated. Wherever ownership of land is indicated by name, it should be interpreted as referring to the current or previous ownership of such land.)

NORTH—From the junction of the Southern Main Road and Mon Plaisir Road proceeding eastwards along Mon Plaisir Road to Mon Plaisir Branch Trace; thence northwards along the said Branch Trace passing along the eastern boundary of Mon Plaisir Estate to the point where it crosses the south bank of the Guayamare River; thence eastwards along the south bank of the said river to the point where it is crossed by Caroni Road also known as the Caroni South Bank Road; thence in a generally northerly direction along Caroni Road to El Carmen Branch Road; thence in a generally north-easterly direction along El Carmen Branch Road to the point where it crosses the south bank of the Caroni River; thence in a generally north-easterly direction along the south bank of the said river to the point where it is crossed by the Tumpuna Road.

EAST —From the last mentioned point proceeding in a generally westerly, southerly and then south-westerly direction along Tumpuna Road to Talparo Road; thence in a generally southerly direction along Talparo Road to its junction with Brazil Lome Trace.

SOUTH—From the last mentioned point proceeding in a generally westerly direction along Brazil Lome Trace to Las Lomas No. 3 Road; thence in a generally southerly direction along Las Lomas No. 3 Road to the north bank of the Arena River; thence in a generally westerly direction along the north bank of the Arena River to the point where it abuts the north-eastern corner of lands of Pio Vialva; thence southwards and westwards along the eastern and southern boundaries of the lands of Pio Vialva to its south-western corner on Governors Road; thence in a generally north-westerly direction along Governors Road to Las Lomas No. 2 Road; thence in a generally southerly direction along Las Lomas No. 2 Road to Chin Chin Road; thence in a generally westerly direction along Chin Chin Road to the point where it crosses the eastern boundary of lands of Jattan Rampersadsingh; thence southwards and westwards along the eastern and southern boundaries of lands of Jattan Rampersadsingh to the north bank of the Cunupia River; thence in a generally north-westerly direction along the north bank of the Cunupia River to the point at its confluence with the Claire Le Riche, Ghandia River.

WEST —From the last mentioned point proceeding in a generally north-westerly direction along the east bank of the Cunupia River to the point where it is crossed by the Southern Main Road; thence in a generally northerly direction along the Southern Main Road to its junction with Mon Plaisir Road at the point of commencement.

ELECTORAL DISTRICT OF LONGDENVILLE/TALPARO

Comprising the following Polling Divisions:

2056, 2060, 2080, 2670, 2671, 2675, 2780, 2785, 2805, 2806, 2807, 2808.

ELECTORATE—10,515

(In the following boundary descriptions, wherever a boundary line is described as passing along a road, street, avenue, trace, or other roadway, the centre line of such road, street, avenue, trace, or other roadway is indicated. Wherever ownership of land is indicated by name, it should be interpreted as referring to the current or previous ownership of such land.)

NORTH—From the point where the east bank of the Claire Le Riche (Ghandia River) meets the south bank of the Cunupia River proceeding in a generally south-easterly direction along the south bank of the Cunupia River to the point where it crosses the southern boundary of lands of Jattan Rampersadsingh; thence eastwards and northwards along the southern and eastern boundaries of lands of Jattan Rampersadsingh to the point on Chin Chin Road; thence in a generally easterly direction along Chin Chin Road to Las Lomas No. 2 Road; thence in a generally northerly direction along Las Lomas No. 2 Road to Governors Road; thence in a generally south-easterly direction along Governors Road to the point where it abuts the south-western corner of lands of Pio Vialva; thence eastwards and northwards along the southern and eastern boundaries of the said lands of Pio Vialva to its north-eastern corner where it abuts the west bank of the Arena River; thence in a generally easterly direction along the west bank of the Arena River to the point where it is crossed by Las Lomas No. 3 Road; thence in a generally northerly direction along Las Lomas No. 3 Road to Brazil Lome Road; thence in a generally easterly direction along Brazil Lome Road to Talparo Road; thence in a generally northerly direction along Talparo Road to Tumpuna Road; thence in a generally north-easterly, northerly and then easterly direction along Tumpuna Road to the point where it crosses the south bank of the Caroni River; thence in a generally north-easterly direction along the south bank of the Caroni River to its confluence with the Aripo and Cumuto Rivers at the eastern boundary of the Regional Municipality of Couva/Tabaquite/Talparo.

EAST —From the last mentioned point proceeding in a generally southerly direction along the eastern boundary of the Regional Municipality of Couva/Tabaquite/Talparo (the eastern boundary of the San Rafael Ward) thence in a generally southerly direction to the North-Eastern corner of the Tumpuna Reserve.

SOUTH—From the last mentioned point proceeding in a generally westerly and then a southerly direction along the northern and western boundary of the Tumpuna Forest Reserve to the point where the Tamana Road crosses the western boundary of the said reserve; thence proceeding in a westerly direction along the Tamana Road to where it crosses the west bank of the Talparo River; thence proceeding in a southerly direction along the said river to the point where it crosses the La Gloria Todds Road; thence in a generally westerly direction along La Gloria-Todds Road to La Gloria Trace; thence in a generally southerly and then westerly direction along La Gloria Trace to Paltoo Trace; thence in a generally westerly direction along Paltoo Trace to Todds Station Road; thence in a generally south-westerly direction along Todds Station Road to Fletchers Trace; thence in a generally northerly and then north-westerly direction along Fletchers Trace to Ravine Sable Road; thence in a generally north-westerly direction along Ravine Sable Road to its junction with the Caparo Valley-Brasso Road and Railway Road.

WEST —From the last mentioned point proceeding in a generally north-westerly direction along Railway Road to the point where it crosses a Railway Reserve formerly known as the Rio Claro Line; thence south-eastwards along the said Railway Reserve to the south-western corner of lands of Rampal; thence northwards along the western boundary of the lands of Rampal to the point where it is crossed by Depot Road; thence in a generally easterly direction along Depot Road to Paul Augustus Road; thence in a generally northerly direction along Paul Augustus Road to Pokhor Road; thence westwards along Pokhor Road to Longdenville Local Road; thence northwards along Longdenville Local Road to Ragoonanan Road; thence eastwards along Ragoonanan Road to the point where it crosses the east bank of the Claire Le Riche, Ghandia River; thence in a generally north-easterly direction along the east bank of the Claire Le Riche (Ghandia River) to the point where it meets the south bank of the Cunupia River at the point of commencement.

ELECTORAL DISTRICT OF PERSEVERANCE/WATERLOO

Comprising the following Polling Divisions:

2945, 2950, 2955, 2960, 2961, 2962, 2963, 2964, 2980, 2981,
2982, 2985, 2986, 2987, 2991.

ELECTORATE—10,432

(In the following boundary descriptions, wherever a boundary line is described as passing along a road, street, avenue, trace, or other roadway, the centre line of such road, street, avenue, trace, or other roadway is indicated. Wherever ownership of land is indicated by name, it should be interpreted as referring to the current or previous ownership of such land.)

NORTH—From the point on the sea coast at the mouth of the Caparo River proceeding in a generally easterly direction along the south bank of the Caparo River to its confluence with the Honda River; thence first in a generally south-easterly and then easterly direction along the south bank of the Honda River to the point where it is crossed by the Solomon Hochoy Highway.

EAST —From the last mentioned point proceeding in a generally southerly direction along the Solomon Hochoy Highway to Yaraba Road; thence westwards along Yaraba Road to the Southern Main Road; thence proceeding in a generally south-westerly direction along the Southern Main Road to Orange Field Road; thence in a generally westerly direction along Orange Field Road to Waterloo Road.

SOUTH—From the last mentioned point proceeding in a generally north-westerly and then westerly direction along Waterloo Road to and along Waterloo Bay Road to its western end at the point on the sea coast.

WEST —From the last mentioned point proceeding in a generally northerly direction along the said sea coast to the point at the mouth of the Caparo River at the point of commencement.

ELECTORAL DISTRICT OF PIPARO/SAN PEDRO/TABAQUITE

Comprising the following Polling Divisions:

2590, 2635, 2636, 2640, 2641, 2645, 2650, 3255, 3260, 3261, 3265, 3266, 3365.

ELECTORATE—10,279

(In the following boundary descriptions, wherever a boundary line is described as passing along a road, street, avenue, trace, or other roadway, the centre line of such road, street, avenue, trace, or other roadway is indicated. Wherever ownership of land is indicated by name, it should be interpreted as referring to the current or previous ownership of such land.)

NORTH—From the junction of Telemaque Trace and Brasso-Tamana Road proceeding in a generally easterly direction along Brasso-Tamana Road to the point where it crosses the western boundary of the Central Range Reserve; thence northwards and eastwards along the western and northern boundaries of the Central Range Reserve to the point where it is crossed by the Guaico-Tamana Road.

EAST —From the last mentioned point proceeding in a generally southerly and then westerly direction along the Guaico-Tamana Road to the point where it crosses the eastern boundary of the Central Range Reserve; thence southwards along the eastern boundary of the said Reserve to and along an imaginary line drawn due north from the junction of the Mahangasingh Crown Trace and the branch of the Killdeer Crown Trace; thence proceeding southwards along the said imaginary line to the junction of Mahangasingh Crown Trace and the branch of the Killdeer Crown Trace; thence southwards along Mahangasingh Crown Trace to Tabaquite-Rio Claro Road; thence south-eastwards along the said road to the north-eastern corner of lands of Richard O'Connor; thence southwards along the eastern boundary of the said lands to its south-eastern corner at the Trinidad Government Railway Reserve formerly known as the Rio Claro Line; thence westwards along the said Railway Reserve to the point where it is crossed by San Pedro Road; thence southwards along the said road to San Pedro Trace; thence in a generally south-westerly direction along the said trace to the north-eastern corner of lands of Augustin Valdez; thence westwards along the northern boundaries of the said lands and a contiguous parcel of land owned by the said Augustin Valdez (4a. 2r. 22p.) to the point where it meets the east bank of the Poole River.

SOUTH—From the last mentioned point proceeding in a generally north-westerly direction along the north bank of the Poole River to the point where it is crossed by St. John's Road; thence south-westwards along St. John's Road into and along St. John's Trace to Pascual Road; thence north-westwards along Pascual Road to Piparo Road; thence proceeding in a generally south-westerly direction along Piparo Road to the point where it crosses the north bank of the Guaracara River; thence proceeding in a generally south-westerly direction along the north bank of the Guaracara River to the point where it abuts the south-western corner of lands of Poonye.

WEST —From the last mentioned point proceeding in a generally northerly direction along the western boundary of lands of Poonye to and along the western boundary of lands of Ramchurn to the point where it is crossed by the Morne Roche Quarry Road; thence in a generally north-easterly direction along the Morne Roche Quarry Road to Poonah Road; thence in a generally north-easterly direction along Poonah Road to Mayo Road; thence in a generally north-easterly direction along Mayo Road to Corosal Road; thence in a generally north-easterly direction along Corosal Road to Ashe Road; thence in a generally westerly direction along Ashe Road to the point where it crosses the east bank of the Mayo River; thence in a generally north-easterly direction along the east bank of the Mayo River to the point where it is crossed by the Maraval Road; thence in a generally northerly and then easterly direction along the Maraval Road to Corosal Road; thence in a generally northerly direction along Corosal Road to Sabalas Trace; thence in a generally north-easterly direction along Sabalas Trace to San Coco Road; thence in a generally easterly direction along San Coco Road to Guanapure Road; thence in a generally easterly direction along Guanapure Road to the point where it crosses the southern boundary of what was formerly the Ward of Monserrat; thence in a generally south-easterly direction along the southern boundary of what was formerly the Ward of Monserrat to the point where it is crossed by the Guaracara-Tabaquite Road; thence in a generally north-easterly, northerly and then south-easterly direction along the Guaracara-Tabaquite Road to Carry Road; thence in a generally easterly direction along Carry Road to Leemong Trace; thence in a generally north-easterly direction along Leemong Trace to John William Trace; thence in a generally north-easterly direction along John William Trace to John William Road; thence in a generally north-westerly direction along John William Road to Brasso-Tamana Road; thence in a generally north-easterly direction along Brasso-Tamana Road to its junction with Telemaque Trace at the point of commencement.

ELECTORAL DISTRICT OF SAVONETTA/POINT LISAS

Comprising the following Polling Divisions:

3155, 3160, 3165, 3170, 3175, 3180, 3186, 3187, 3188, 3189, 3190, 3220, 3225, 3230.

ELECTORATE—10,524

(In the following boundary descriptions, wherever a boundary line is described as passing along a road, street, avenue, trace, or other roadway, the centre line of such road, street, avenue, trace, or other roadway is indicated. Wherever ownership of land is indicated by name, it should be interpreted as referring to the current or previous ownership of such land.)

NORTH—From the point on the sea coast at the mouth of the Couva River proceeding in a generally north-easterly direction along the south bank of the Couva River to the point where it is crossed by The Trinidad and Tobago Government Railway Reserve formerly known as the San Fernando Line.

EAST —From the last mentioned point proceeding southwards along the Trinidad Government Railway Reserve formerly known as the San Fernando Line to the point where it meets an imaginary line from the eastern end of Main Street; thence proceeding in a generally westerly direction along the said imaginary line and Main Street to its junction with the Southern Main Road at T&TEC Light Pole No. 842; thence proceeding in a southerly direction along the Southern Main Road to the point where it meets a private road for bulk sugar loading; thence proceeding in a south-westerly direction along the said private road to its junction with Cedar Hill Road.

SOUTH—From the last mentioned point proceeding in a south westerly direction along Cedar Hill Road to the Trinidad Leaseholds Limited Private Road also known as Rig Road, thence along the said road to the north-western corner of St. John Estate; thence along the western boundary of the said estate; to and along the southern boundary of La Sophie Estate to where it meets a private road known as St. John Road; thence along the latter to the junction of the southern main road; thence along the latter and continuing along the eastern boundary of lands of Trinidad Central Oilfields Limited to the sea.

WEST —From the last mentioned point proceeding in a generally north-westerly direction along the said sea coast to the point at the mouth of the Couva River at the point of commencement.

ELECTORAL DISTRICT OF ST. MARY'S/CARLSEN FIELD

Comprising the following Polling Divisions:

2841, 2992, 2993, 2994, 2995, 3000, 3001, 3002, 3005, 3006.

ELECTORATE—9,564

(In the following boundary descriptions, wherever a boundary line is described as passing along a road, street, avenue, trace, or other roadway, the centre line of such road, street, avenue, trace, or other roadway is indicated. Wherever ownership of land is indicated by name, it should be interpreted as referring to the current or previous ownership of such land.)

NORTH—From the point where the Solomon Hochoy Highway crosses the south bank of the Honda River proceeding in a generally easterly direction along the south bank of the Honda River to and along the south bank of the Caparo River to the point where it is crossed by Caparo Valley-Brasso Road.

EAST —From the last mentioned point proceeding in a generally south-easterly direction along the Caparo Valley-Brasso Road to Edinburgh Road; thence in a generally southerly and then south-easterly direction along Edinburgh Road to Bishop Trace; thence in a generally south-westerly direction along Bishop Trace to its junction with Arena Road.

SOUTH—From the last mentioned point proceeding in a generally westerly direction along Arena Road to Freeport Village Road; thence in a generally westerly direction along Freeport Village Road to Freeport Mission Road; thence in a generally westerly direction along Freeport Mission Road to Waterloo Road; thence in a generally north-westerly direction along Waterloo Road to its junction with Sinaswee Street.

WEST —From the last mentioned point proceeding in a generally northerly direction along Sinaswee Street to the point where it crosses the north bank of the Carapichaima River; thence in a generally north-westerly direction along the north bank of the Carapichaima River to the point where it is crossed by Bootan Street; thence in a generally northerly direction along an imaginary line to the southern end of an unnamed trace at its junction with Appoo Avenue where it abuts the south-western corner of lands of Deosaranat; thence proceeding in a generally northerly direction along the said unnamed trace to its junction with Orange Field Road opposite St. John Trace; thence proceeding in a generally easterly direction along Orange Field Road to the Southern Main Road; thence in a generally north-easterly and then northerly direction along the Southern Main Road to Yaraba Road; thence in a generally easterly direction along Yaraba Road to the Solomon Hochoy Highway; thence in a generally northerly direction along the Solomon Hochoy Highway to the point where it crosses the south bank of the Honda River at the point of commencement.

REGIONAL CORPORATION

DIEGO MARTIN

BOUNDARIES OF THE REGION OF DIEGO MARTIN AS PRESCRIBED
AND DEFINED IN THE MUNICIPAL CORPORATIONS ACT, CHAPTER 25:04

“The Region of Diego Martin comprises of:

NORTH—From Point Rouge on the sea coast proceeding in a generally north-easterly direction along the said sea coast to the point where the eastern boundary of the Ward of Diego Martin.

EAST —From the last mentioned point proceeding in a southerly and then south-westerly direction along the eastern boundary of the Ward of Diego Martin to the point at its south-eastern corner at the northern boundary of the City of Port-of-Spain where Saddle Road meets Cotton Hill.

SOUTH—From the last mentioned point proceeding in a generally north-westerly and then
& westerly direction along Saddle Road to Long Circular Road; thence westwards along
WEST Long Circular Road to Belle Vue Road; thence north-westwards along Belle Vue Road to the point where it crosses the west bank of Belle Vue Ravine; thence in a generally south-westerly direction along the west bank of the Belle Vue Ravine into and along the south bank of the Bournes Road Ravine to Murray Ravine; thence in a generally north-westerly direction along the south bank of the Murray Ravine to a point on the boundary between lands now or formerly of Charles Ross and the Public Cemetery; thence south-westwards along the said boundary line passing between the lands now or formerly of Charles Ross and the Public Cemetery to a point on the southern boundary of Fort George Road; thence in a generally south-westerly direction along the southern boundary of Fort George Road to a point about 1,330 feet from the junction of the said Fort George Road with the Western Main Road; thence on a bearing of 290°.06' crossing Fort George Road to a monument; thence on the same bearing for a distance of 2,679.6 feet to a monument; thence on a bearing of 299°.09' for a distance of 173.2 feet to a monument at the north-western corner of lands of the Church of England; thence proceeding south-westwards along an imaginary straight line passing along the western boundary of the lands of the Church of England to the point at its south-western boundary at Ocean Avenue on the sea coast; thence proceeding first in a generally westerly and then northerly direction along the said sea coast to Point Rouge at the point of commencement.

This Regional District includes the islands of Chacachacare, Huevos, Monos, Gaspar Grande, Gasparillo, Carrera, Cronstadt, the Five Islands and all other small islands as lie in close proximity to the said regional district.”

APPENDIX J

REGIONAL CORPORATION

DIEGO MARTIN

NAMES OF ELECTORAL DISTRICTS RECOMMENDED AND
THE NUMBER OF ELECTORS PROPOSED FOR EACH OF THEM

Total Electorate for DIEGO MARTIN	89,593
No. of Electoral Districts	10
Average number of electors per Electoral district	8,959
Highest Electorate in the Electoral Area	9,862
Lowest Electorate in the Electoral Area	8,121

<i>Name of Electoral District</i>	<i>Polling Divisions within Electoral Districts</i>	<i>Electorate</i>
BAGATELLE/BLUE BASIN (12 PD's)	0125	661
	0126	758
	0127	563
	0128	885
	0129	611
	0131	322
	0132	1,566
	0133	297
	0134	1,391
	0135	805
	0136	1,231
	0137	772
		9,862
BELLE VUE/BOISSIERE NO. 1 (13 PD's)	0190	726
	0195	137
	0205	360
	0207	1,197
	0210	769
	0215	636
	0216	525
	0218	433
	0219	804
	0220	887
	0223	298
	0224	457
	0225	1,126
		8,355
CHAGUARAMAS/POINT CUMANA (16 PD's)	0005	113
	0010	894
	0011	174
	0015	563
	0020	387
	0021	503
	0022	1,017
	0025	639
	0026	726
	0030	368
	0031	585
	0032	557
	0033	322
	0034	501
	0035	1,006
	0036	605
		8,960

APPENDIX J—CONTINUED

<i>Name of Electoral District</i>	<i>Polling Divisions within Electoral Districts</i>	<i>Electorate</i>
COVIGNE/RICH PLAIN (14 PD's)	0082	613
	0083	611
	0084	774
	0105	840
	0106	222
	0107	756
	0108	760
	0109	531
	0115	690
	0120	650
	0121	856
	0122	590
	0123	600
	0124	484
		8,977
DIAMONDVALE (12 PD's)	0100	767
	0102	638
	0103	901
	0104	644
	0110	560
	0111	859
	0112	610
	0113	609
	0114	979
	0116	439
	0117	537
	0118	578
		8,121
GLENCOE/GOODWOOD/LA PUERTA (15 PD's)	0040	436
	0041	681
	0042	474
	0043	774
	0045	600
	0046	720
	0047	701
	0070	1,051
	0071	809
	0072	517
	0075	865
	0076	492
	0077	439
	0080	481
	0081	709
		9,749

APPENDIX J—CONTINUED

<i>Name of Electoral District</i>	<i>Polling Divisions within Electoral Districts</i>	<i>Electorate</i>
MOKA/BOISSIERE NO. 2 (14 PD's)	0140	525
	0141	709
	0145	918
	0146	605
	0165	674
	0166	478
	0167	460
	0168	419
	0170	808
	0171	696
	0175	411
	0176	779
	0180	804
	0185	742
		9,028
MORNE COCO/ALYCE GLEN (11 PD's)	0055	548
	0060	1,255
	0065	598
	0067	573
	0158	881
	0159	683
	0160	715
	0161	996
	0162	712
	0163	951
	0164	526
		8,438
PETIT VALLEY/COCORITE (14 PD's)	0050	1,048
	0051	460
	0052	553
	0053	796
	0054	536
	0056	331
	0066	755
	0226	549
	0227	613
	0228	859
	0229	556
	0230	865
	0231	489
	0232	428
		8,838

APPENDIX J—*Continued*

REGIONAL CORPORATION

DIEGO MARTIN

NAMES OF ELECTORAL DISTRICTS RECOMMENDED AND THE
NUMBER OF ELECTORS PROPOSED FOR EACH OF THEM

Total Electorate for DIEGO MARTIN	89,593
No. of Electoral Districts	10
Average number of electors per Electoral District	8,959
Highest Electorate in the Electoral Area	9,862
Lowest Electorate in the Electoral Area	8,121

<i>Name of Electoral District</i>	<i>Polling Divisions within Electoral Districts</i>	<i>Electorate</i>
ST. LUCIEN/CAMERON HILL (12 PDs)	0085	603
	0086	1,067
	0090	715
	0095	1,034
	0130	513
	0150	841
	0151	1,059
	0152	617
	0153	520
	0155	1,038
	0156	674
	0157	584
		9,265

APPENDIX J—(1)

REGIONAL MUNICIPALITY ELECTORAL AREA

DIEGO MARTIN

ELECTORAL DISTRICTS:

1. BAGATELLE/BLUE BASIN
2. BELLE VUE/BOISSIERE No. 1
3. CHAGUARAMAS/POINT CUMANA
4. COVIGNE/RICHPLAIN
5. DIAMONDVALE
6. GLENCOE/GOODWOOD/LA PUERTA
7. MOKA/BOISSIERE No. 2
8. MORNE COCO/ALYCE GLEN
9. PETIT VALLEY/COCORITE
10. ST. LUCIEN/CAMERON HILL

ELECTORAL DISTRICT OF BAGATELLE/BLUE BASIN

Comprising the following Polling Divisions:

0125, 0126, 0127, 0128, 0129, 0131, 0132, 0133, 0134, 0135, 0136, 0137.

ELECTORATE—9,862

(In the following boundary descriptions, wherever a boundary line is described as passing along a road, street, avenue, trace, or other roadway, the centre line of such road, street, avenue, trace, or other roadway is indicated. Wherever ownership of land is indicated by name, it should be interpreted as referring to the current or previous ownership of such land.)

NORTH —From the point on the sea coast at the eastern boundary of the area formerly leased to the United States Government proceeding in a generally north-easterly direction along the said sea coast to the point at the mouth of the La Funetre Ravine.

EAST —From the last mentioned point proceeding in a generally south-easterly direction along the west bank of the La Funetre Ravine to the eastern boundary of lands of C. L. Nicholas; thence southwards and then south-westwards along the eastern boundary of the said lands to the northern boundary of lands of the Forest Reserve; thence eastwards and southwards along the northern and eastern boundaries of the said Forest Reserve to and along the eastern boundary of lands of C. L. Nicholas to the point where it is crossed by La Finette Road; thence in a generally southerly direction along La Finette Road to the point where it abuts the south-eastern corner of St. Sophie Estate.

SOUTH —From the last mentioned point proceeding in a generally south-westerly direction along the southern boundary of St. Sophie Estate to the north bank of the Latine Ravine; thence in a generally westerly and then southerly direction along the north bank of the Latine Ravine to the junction of Mazellie Road and Cameron Road at Light Pole No. 65; thence in a generally westerly direction along Cameron Road also known as Biban Road to its junction with Cadet Hill Road; thence in a generally south-westerly direction along an imaginary line to the eastern end of Hillock Place; thence in a generally south-westerly and then north-westerly direction along Hillock Place to Hillrise Road; thence in a generally westerly direction along Hillrise Road to St. Lucien Road; thence in a generally north-westerly direction along St. Lucien Road to Diego Martin Main Road, thence in a generally westerly direction along Diego Martin Main Road to Bagatelle Road; thence in a generally north-westerly direction along Bagatelle road to the point where it crosses a ridge of hills forming part of the Northern Range; thence in a generally westerly direction along the said ridge of hills to the point where it crosses the eastern boundary of the area formerly leased to the United States Government.

WEST —From the last mentioned point proceeding in a generally northerly direction along the eastern boundary of the area formerly leased to the United States Government to the point on the sea coast at the point of commencement.

ELECTORAL DISTRICT OF BELLE VUE/BOISSIERE No. 1

Comprising the following Polling Divisions:

0190, 0195, 0205, 0207, 0210, 0215, 0216, 0218, 0219, 0220, 0223, 0224, 0225.

ELECTORATE—8,355

(In the following boundary descriptions, wherever a boundary line is described as passing along a road, street, avenue, trace, or other roadway, the centre line of such road, street, avenue, trace, or other roadway is indicated. Wherever ownership of land is indicated by name, it should be interpreted as referring to the current or previous ownership of such land.)

NORTH—From the point where the south-western corner of lands of P. Carmody abuts Fort George Road proceeding first northwards, eastwards and then southwards along the western, northern and eastern boundaries of lands of P. Carmody to the north-western corner of lands of the Earl of Dundonald; thence eastwards along the northern boundary of lands of the Earl of Dundonald to the south-western corner of lands of St. H. Titus; thence first northwards and then eastwards along the western and northern boundaries of the said lands to the north-western corner of lands of William; thence eastwards along the northern boundary of lands of William to the south-western corner of lands of Alexis Bernard; thence northwards along the western boundary of lands of Alexis Bernard to the north-western corner of lands of Eugene Dublano; thence in a generally north-easterly direction along the northern boundary of lands of Eugene Dublano to its north-eastern corner at the western boundary of lands of Romaine Gregoire; thence northwards, eastwards and southwards along the western, northern and eastern boundaries of the lands of Romaine Gregoire to its south-eastern corner at a ridge of hills passing along the western boundary of the Champs Elysees Estate; thence northwards and south-eastwards along the western and northern boundaries of the Champs Elysees Estate to its north-eastern corner at La Seiva Road; thence eastwards and then south-eastwards along La Seiva Road to Saddle Road; thence southwards along Saddle Road to Camallie Road; thence eastwards along Camallie Road to its eastern end; thence eastwards along an imaginary line to the eastern boundary of the Regional Municipality Electoral Area of Diego Martin at a ridge of hills.

EAST — From the last mentioned point proceeding south-westwards along the eastern boundary of the Regional Municipality Electoral Area of Diego Martin at a ridge of hills to the point at its south-eastern corner at the northern boundary of the City of Port-of-Spain where Saddle Road meets Cotton Hill.

SOUTH—From the last mentioned point proceeding in a generally north-westerly and then westerly direction along Saddle Road to Long Circular Road; thence westwards along Long Circular Road to Belle Vue Road; thence north-westwards along Belle Vue Road to the point where it crosses the west bank of the Belle Vue Ravine; thence in a generally south-westerly direction along the west bank of the Belle Vue Ravine into and along the south bank of the Bournes Road Ravine to the point at its confluence with the Murray Ravine.

WEST — From the last mentioned point proceeding in a generally north-westerly direction along the east bank of the Murray Ravine to the point where it is crossed by Fort George Road; thence in a north-easterly and then south-westerly direction along Fort George Road to the point where it abuts the south-western corner of lands of P. Carmody at the point of commencement.

ELECTORAL DISTRICT OF CHAGUARAMAS/POINT CUMANA

Comprising the following Polling Divisions:

0005, 0010, 0011, 0015, 0020, 0021, 0022, 0025, 0026, 0030, 0031,

0032, 0033, 0034, 0035, 0036.

ELECTORATE—8,960

(In the following boundary descriptions, wherever a boundary line is described as passing along a road, street, avenue, trace, or other roadway, the centre line of such road, street, avenue, trace, or other roadway is indicated. Wherever ownership of land is indicated by name, it should be interpreted as referring to the current or previous ownership of such land.)

NORTH—From Point Rouge on the sea coast proceeding in a generally north-easterly direction along the said sea coast to the point on the eastern boundary of the area formerly leased to the United States Government.

EAST —From the last mentioned point proceeding in a generally south-easterly direction along the eastern boundary of the area formerly leased to the United States Government to a point on a ridge of hills; thence proceeding south-eastwards and then south-westwards along the said ridge of hills to the north-eastern corner of lands of L. Westerman; thence westwards along the northern boundaries of the said lands and lands of A. Gittens to the north-western corner of the last named lands on La Horquette Road; thence in a generally south-easterly direction along the said road to Cumana Bay Road also called La Horquette Valley Road; thence in a generally southerly direction along Cumana Bay Road also called La Horquette Valley Road to its junction with the Western Main Road and King Street; thence in a generally southerly direction along King Street to its southern end; thence in a generally southerly direction along an imaginary line to the point on the sea coast.

SOUTH —From the last mentioned point proceeding westwards and then northwards
& along the said sea coast to Point Rouge at the point of commencement.
WEST

This Electoral District includes the islands of Chacachacare, Huevos, Monos, Gaspar Grande, Gasparillo, Carrera, Cronstadt, the Five Islands and all other small islands as lie in close proximity to the said electoral district.

ELECTORAL DISTRICT OF COVIGNE/RICHPLAIN

Comprising the following Polling Divisions:

0082, 0083, 0084, 0105, 0106, 0107, 0108, 0109, 0115, 0120, 0121, 0122, 0123, 0124.

ELECTORATE—8,977

(In the following boundary descriptions, wherever a boundary line is described as passing along a road, street, avenue, trace, or other roadway, the centre line of such road, street, avenue, trace, or other roadway is indicated. Wherever ownership of land is indicated by name, it should be interpreted as referring to the current or previous ownership of such land.)

NORTH—From the point on the eastern boundary of the area formerly leased to the United States Government at a ridge of hills forming part of the Northern Range proceeding in a generally north-easterly direction along the said ridge of hills to the point where it is crossed by the Bagatelle Road; thence in a generally south-easterly direction along the Bagatelle Road to its junction with the Diego Martin Main Road.

EAST —From the last mentioned point proceeding in a generally southerly direction along the Diego Martin Main Road to its junction with Julia Avenue.

SOUTH —From the last mentioned point proceeding in a generally westerly direction along Julia Avenue to its western end; thence in a generally westerly direction along an imaginary line to the Branch Ridge of Hills; thence in a generally north-westerly direction along the said ridge of hills to the point where it meets the eastern boundary of the area formerly leased to the United States Government.

WEST —From the last mentioned point proceeding in a generally north-westerly direction along the eastern boundary of the area formerly leased to the United States Government to the point at a ridge of hills forming part of the Northern Range at the point of commencement.

ELECTORAL DISTRICT OF DIAMONDVALE

Comprising the following Polling Divisions:

0100, 0102, 0103, 0104, 0110, 0111, 0112, 0113, 0114, 0116, 0117, 0118.

ELECTORATE—8,121

(In the following boundary descriptions, wherever a boundary line is described as passing along a road, street, avenue, trace, or other roadway, the centre line of such road, street, avenue, trace, or other roadway is indicated. Wherever ownership of land is indicated by name, it should be interpreted as referring to the current or previous ownership of such land.)

NORTH —From the junction of Diego Martin Main Road and Bagatelle Road proceeding in a generally easterly direction along Diego Martin Main Road to its junction with St. Lucien Road.

EAST —From the last mentioned point proceeding in a generally southerly direction along St. Lucien Road to its junction with Thomas Drive.

SOUTH —From the last mentioned point proceeding westwards along Thomas Drive to its western end where it meets the east bank of the Diego Martin River; thence northwards along the east bank of the said river to the point where it meets the eastern end of Eligon Avenue; thence westwards along Eligon Avenue to its junction with Diego Martin Main Road.

WEST —From the last mentioned point proceeding northwards along Diego Martin Main Road to its junction with Bagatelle Road at the point of commencement.

ELECTORAL DISTRICT OF GLENCOE/GOODWOOD/LA PUERTA

Comprising the following Polling Divisions:

0040, 0041, 0042, 0043, 0045, 0046, 0047, 0070, 0071,
0072, 0075, 0076, 0077, 0080, 0081.

ELECTORATE—9,749

(In the following boundary descriptions, wherever a boundary line is described as passing along a road, street, avenue, trace, or other roadway, the centre line of such road, street, avenue, trace, or other roadway is indicated. Wherever ownership of land is indicated by name, it should be interpreted as referring to the current or previous ownership of such land.)

NORTH —From the point on the crest of the Richplain/La Puerta branch ridge of hills where it meets an imaginary line drawn westwards from the western end of Julia Avenue proceeding in a generally easterly direction along the said imaginary line to the western end of Julia Avenue; thence in a generally easterly direction along Julia Avenue to its junction with the Diego Martin Main Road.

EAST —From the last mentioned point proceeding in a generally southerly direction along the Diego Martin Main Road to the point where it crosses the west bank of the Diego Martin River; thence in a generally south-westerly direction along the west bank of the Diego Martin River to its mouth on the sea coast.

SOUTH —From the last mentioned point proceeding in a generally westerly direction along the said sea coast to the point where it meets an imaginary line drawn due south from the southern end of King Street.

WEST —From the last mentioned point proceeding in a generally northerly direction along the said imaginary line to the southern end of King Street; thence in a generally northerly direction along King Street to its junction with the Western Main Road and Cumana Bay Road also called La Horquette Valley Road; thence in a generally northerly direction along La Horquette Valley Road to La Horquette Road; thence in a generally north-westerly direction along La Horquette Road to the point where it abuts the north-western corner of lands of A. Gittens at Light Pole No. 26; thence in a generally easterly direction along the northern boundary of lands of A. Gittens and the northern boundary of lands of L. Westerman to the north-eastern corner of the last named lands at a ridge of hills; thence in a generally north-easterly direction along the said ridge of hills to and along the crest of the Richplain/La Puerta branch ridge of hills to the point where it meets an imaginary line drawn westwards from the western end of Julia Avenue at the point of commencement.

ELECTORAL DISTRICT OF MOKA/BOISSIERE No. 2

Comprising the following Polling Divisions:

0140, 0141, 0145, 0146, 0165, 0166, 0167, 0168, 0170,
0171, 0175, 0176, 0180, 0185.

ELECTORATE—9,028

(In the following boundary descriptions, wherever a boundary line is described as passing along a road, street, avenue, trace, or other roadway, the centre line of such road, street, avenue, trace, or other roadway is indicated. Wherever ownership of land is indicated by name, it should be interpreted as referring to the current or previous ownership of such land.)

NORTH—From a point on the sea coast at the mouth of the La Funetre Ravine proceeding in a generally north-easterly direction along the said sea coast to the point where it meets the eastern boundary of the Regional Municipality Electoral Area of Diego Martin.

EAST —From the last mentioned point proceeding in a generally southerly direction along the eastern boundary of the Regional Municipality Electoral Area of Diego Martin separating the Santa Cruz and Maraval Valleys to a ridge of hills at Lady Chancellor Road; thence south-westwards along the said ridge of hills to the point where it meets an imaginary line drawn eastwards from the eastern end of Camallie Road.

SOUTH —From the last mentioned point proceeding westwards along the said imaginary line to the eastern end of Camallie Road; thence westwards along Camallie Road to Saddle Road; thence northwards along Saddle Road to La Seiva Road; thence north-westwards and westwards along La Seiva Road to the northern boundary of Champs Elysees Estate; thence north-westwards along the northern boundary of Champs Elysees Estate to the point at its north-western corner at the western boundary of lands of the Rifle Range at a ridge of hills.

WEST —From the last mentioned point proceeding in a northerly direction along the western boundary of lands of the Rifle Range to and along a ridge of hills to the southern end of Phillip Trace; thence in a generally northerly direction along Phillip Trace to the junction of Mazellie Road and Morne Coco Road; thence in a generally south-easterly direction along Morne Coco Road to Saut d'Eau Road; thence in a generally northerly direction along Saut D'Eau Road to La Finette Road; thence in a generally north-westerly direction along La Finette Road to the south-eastern corner of lands of C. L. Nicholas; thence northwards along the eastern boundary of the said lands to its north-eastern corner at the south-eastern corner of the Forest Reserve; thence northwards and westwards along the eastern and northern boundaries of the Forest Reserve to the south-eastern corner of lands of C. L. Nicholas; thence north-eastwards and northwards along the eastern boundary of the said lands of C. L. Nicholas to the point where it is crossed by the east bank of the La Funetre Ravine; thence in a generally north-westerly direction along the east bank of the La Funetre Ravine to the point at its mouth on the sea coast at the point of commencement.

ELECTORAL DISTRICT OF MORNE COCO/ALYCE GLEN

Comprising the following Polling Divisions:

0055, 0060, 0065, 0067, 0158, 0159, 0160, 0161, 0162, 0163, 0164.

ELECTORATE—8,438

(In the following boundary descriptions, wherever a boundary line is described as passing along a road, street, avenue, trace, or other roadway, the centre line of such road, street, avenue, trace, or other roadway is indicated. Wherever ownership of land is indicated by name, it should be interpreted as referring to the current or previous ownership of such land.)

NORTH—From the junction of Majuba Cross Road and the Morne Coco Road proceeding in a generally north-easterly direction along Morne Coco Road to its junction with Phillip Trace.

EAST —From the last mentioned point proceeding in a generally southerly direction along Phillip Trace to its southern end at a ridge of hills; thence in a generally southerly direction along the said ridge of hills to and along the western boundary of the Rifle Range to the western boundary of the Champs Elysees Estate; thence in a generally southerly direction along the western boundary of the Champs Elysees Estate to the point at the south-eastern corner of the lands of Romaine Gregoire.

SOUTH—From the last mentioned point proceeding northwards, westwards and southwards along the eastern, northern and western boundaries of the said lands to the north-eastern corner of lands of Eugene Dublano; thence in a generally south-westerly direction along the northern boundary of the said lands to the north-western corner of lands of Alexis Bernard; thence southwards along the western boundary of the said lands to the northern boundary of lands of William; thence westwards along the northern boundary of lands of William to the north-western corner of the said lands at the eastern boundary of lands of St. H. Titus; thence first westwards and then southwards along the northern and western boundaries of the said lands to the northern boundary of lands of the Earl of Dundonald; thence westwards along the northern boundary of lands of the Earl of Dundonald to its north-western corner at the eastern boundary of lands of P. Carmody; thence northwards, westwards and southwards along the eastern, northern and western boundaries of lands of P. Carmody to its south-western corner at Fort George Road; thence in a generally north-westerly and then south-easterly direction along Fort George Road to the northern boundary of the lands of Jesse Henderson formerly the Extravaganza Estate; thence westwards along the northern boundary of the said lands to its north-western corner; thence proceeding by an imaginary line due west to the point where Cocorite Terrace Extension meets the north-eastern corner of a parcel of State Lands on which the New Powder Magazine is situated; thence proceeding by an imaginary line due west to the eastern end of Cuthbert Road; thence westwards along Cuthbert Road to Cuthbert Branch Road; thence northwards along Cuthbert Branch Road to Union Road; thence westwards along Union Road to the point where it meets the southbound lane of the Diego Martin Highway.

WEST —From the last mentioned point proceeding in a generally northerly direction along the south-bound lane of the Diego Martin Highway to Crystal Stream Road; thence in a generally easterly direction along Crystal Stream Road to Morne Coco Road; thence in a generally north-easterly direction along Morne Coco Road to its junction with the Majuba Cross Road at the point of commencement.

ELECTORAL DISTRICT OF PETIT VALLEY/COCORITE

Comprising the following Polling Divisions:

0050, 0051, 0052, 0053, 0054, 0056, 0066, 0226, 0227, 0228, 0229, 0230, 0231, 0232.

ELECTORATE—8,838

(In the following boundary descriptions, wherever a boundary line is described as passing along a road, street, avenue, trace, or other roadway, the centre line of such road, street, avenue, trace, or other roadway is indicated. Wherever ownership of land is indicated by name, it should be interpreted as referring to the current or previous ownership of such land.)

NORTH —From the junction of the Diego Martin Main Road and Crystal Stream Road proceeding eastwards along Crystal Stream Road to the southbound lane of the Diego Martin Highway; thence southwards along the southbound lane of the Diego Martin Highway to Union Road; thence eastwards along Union Road to Cuthbert Branch Road; thence southwards along Cuthbert Branch Road to Cuthbert Road; thence north-eastwards along Cuthbert Road to its eastern end; thence proceeding by an imaginary line due east to the point where Cocorite Terrace Extension meets the north-eastern corner of a parcel of State Lands on which the new Powder Magazine is situate; thence proceeding eastwards along an imaginary line to the north-western corner of the lands of Jesse Henderson formerly the Extravaganza Estate; thence eastwards along the northern boundary of the said lands to Fort George Road; thence in a generally north-westerly, then south-easterly and then south-westerly direction along Fort George Road to the point where it crosses the west bank of the Murray Ravine also known as the Bournes Road Ravine.

EAST —From the last mentioned point proceeding in a generally south-easterly direction along the west bank of the Murray Ravine to the point where it crosses the northern boundary of the City of Port-of-Spain.

SOUTH —From the last mentioned point proceeding south-westwards and then westwards along the northern boundary of the City of Port-of-Spain to a monument at the north-western corner of lands of the Church of England; thence proceeding south-westwards along an imaginary line passing along the western boundary of the lands of the Church of England to the point at its south-western corner at Ocean Avenue at the sea coast; thence proceeding in a generally westerly direction along the said sea coast to the point at the mouth of the Diego Martin River.

WEST —From the last mentioned point proceeding in a generally north-easterly direction along the east bank of the Diego Martin River to the point where it is crossed by Diego Martin Main Road; thence in a generally northerly direction along the Diego Martin Main Road to its junction with Crystal Stream Road at the point of commencement.

ELECTORAL DISTRICT OF ST. LUCIEN/CAMERON HILL

Comprising the following Polling Divisions:

0085, 0086, 0090, 0095, 0130, 0150, 0151, 0152, 0153, 0155, 0156, 0157.

ELECTORATE—9,265

(In the following boundary descriptions, wherever a boundary line is described as passing along a road, street, avenue, trace, or other roadway, the centre line of such road, street, avenue, trace, or other roadway is indicated. Wherever ownership of land is indicated by name, it should be interpreted as referring to the current or previous ownership of such land.)

NORTH —From the junction of St. Lucien Road and Hillrise Road proceeding in a generally easterly direction along Hillrise Road to Hillock Place; thence south-eastwards and eastwards along Hillock Place to its eastern end; thence in a generally north-easterly direction along an imaginary line to the junction of Cadet Hill Road and Cameron Road also known as Biban Road; thence in a generally easterly direction along Cameron Road to Mazallie Road at Light Pole No. 65, where it abuts the western boundary of lands of C. D. Siegret; thence in a generally northerly and then easterly direction along the western and northern boundaries of lands of C. D. Siegret to the southern boundary of St. Sophie Estate; thence in a generally north-easterly direction along the southern boundary of St. Sophie Estate to its south-eastern corner where it abuts La Finette Road.

EAST —From the last mentioned point proceeding in a generally south-easterly direction along La Finette Road to Saut d'Eau Road; thence in a generally south-easterly direction along Saut D'Eau Road to its junction with Morne Coco Road.

SOUTH —From the last mentioned point proceeding in a generally north-westerly and then south-westerly direction along Morne Coco Road to Crystal Stream Road; thence in a generally westerly direction along Crystal Stream Road to its junction with the Diego Martin Main Road.

WEST —From the last mentioned point proceeding in a generally north-westerly direction along the Diego Martin Main Road to Eligon Avenue; thence in a generally easterly direction along Eligon Avenue to the point on the west bank of the Diego Martin River; thence southwards along the west bank of the Diego Martin River to the point where it meets the western end of Thomas Drive; thence in a generally easterly direction along Thomas Drive to its junction with St. Lucien Road; thence in a generally northerly direction along St. Lucien Road to its junction with Hillrise Road at the point of commencement.

REGIONAL CORPORATION

MAYARO/RIO CLARO

BOUNDARIES OF THE REGION OF MAYARO/RIO CLARO AS PRESCRIBED
AND DEFINED IN THE MUNICIPAL CORPORATIONS ACT, CHAPTER 25:04

“The Region of Mayaro/Rio Claro comprises of:

- NORTH —From the point where the Guaico-Tamana Road meets Edwards Trace proceeding eastwards along an imaginary straight line passing across the Central Range Reserve (39706a. 2r. 34p.) to the point where the north bank of the Poole River crosses the eastern boundary of the Central Range Reserve; thence in a generally easterly direction along the north bank of the Poole River to the point where it crosses Plum Mitán Road; thence proceeding eastwards along an imaginary straight line passing across the Nariva Swamp to the point on the sea coast at the north bank of the Dubloon River at its mouth.
- EAST —From the last mentioned point proceeding in a generally southerly direction along the sea coast to Galeota Point.
- SOUTH —From the last mentioned point proceeding in a generally westerly direction along the sea coast to a point on the south-western boundary of the Trinity Ward of Canari Point.
- WEST —From the last mentioned point proceeding northwards along the western boundary of the said Ward to the point at its north-western boundary at the north bank of the Poole River; thence in a generally westerly direction along the north bank of the Poole River to the point where it meets the north-western corner of lands of Augustin Valdez (4a. 2r. 22p.); thence proceeding eastwards along the northern boundary of lands of Augustin Valdez (4a. 2r. 22p.) and a contiguous parcel owned by the said Augustin Valdez (9a. 3r. 16p.) to its north-eastern boundary where it abuts San Pedro Trace; thence in a generally north-easterly direction along the said trace to San Pedro Road; thence northwards along San Pedro Road to the point where it crosses the Trinidad Government Railway Reserve formerly known as the Rio Claro Line, thence eastwards along the said Railway Reserve to the south-eastern corner of lands of Richard O'Connor (19a. 3r. 27p.); thence northwards along the eastern boundary of the said lands to its north-eastern corner at the Tabaguite-Rio Claro Road; thence north-westwards along the said road to Mahangasingh Trace; thence north-eastwards along the said trace to Mahangasingh Crown Trace; thence northwards along the said Mahangasingh Crown Trace to the Killdeer Crown Trace; thence proceeding northwards along an imaginary straight line to and along the eastern boundary of the Central Range Reserve to the Guaico-Tamana Road; thence in a generally easterly and then northerly direction along Guaico-Tamana Road to the point where it meets Edwards Trace at the point of commencement.”

APPENDIX K

REGIONAL CORPORATION

MAYARO/RIO CLARO

NAMES OF ELECTORAL DISTRICTS RECOMMENDED AND THE
NUMBER OF ELECTORS PROPOSED FOR EACH OF THEM

Total Electorate for MAYARO/RIO CLARO	30,141
No. of Electoral Districts	7
Average number of electors per Electoral District	4,306
Highest Electorate in the Electoral Area	4,639
Lowest Electorate in the Electoral Area	3,919

<i>Name of Electoral District</i>	<i>Polling Divisions within Electoral Districts</i>	<i>Electorate</i>
BICHE/CHARUMA (10 PD's)	2360	459
	2361	317
	2411	458
	2530	782
	2535	355
	2540	516
	2615	611
	2620	474
	2625	258
	2630	397
		4,627
COCAL/MAFEKING (9 PD's)	2410	322
	2414	436
	2415	159
	2416	739
	2417	532
	2418	235
	2420	598
	2500	481
	2525	417
		3,919
ECCLESVILLE (7 PD's)	2545	679
	2550	735
	2555	797
	2556	328
	2560	796
	2565	822
	2566	309
		4,466

APPENDIX K—CONTINUED

<i>Name of Electoral District</i>	<i>Polling Divisions within Electoral Districts</i>	<i>Electorate</i>
MAYARO/NORTH (4 PD's)	2425	973
	2430	1,199
	2435	932
	2440	867
		3,971
MAYARO SOUTH/GUAYAGUAYARE (9 PD's)	2450	552
	2451	416
	2452	633
	2455	639
	2456	799
	2501	383
	2505	552
	2506	27
	2515	18
		4,019
RIO CLARO NORTH (6 PD's)	2595	525
	2600	778
	2601	551
	2605	1,072
	2606	701
	2610	873
		4,500
RIO CLARO SOUTH (6 PD's)	2570	1,097
	2575	829
	2576	905
	2580	471
	2581	670
	2585	667
		4,639

APPENDIX K—(1)

REGIONAL MUNICIPALITY ELECTORAL AREA

MAYARO/RIO CLARO

ELECTORAL DISTRICTS:

1. BICHE/CHARUMA
2. COCAL/MAFEKING
3. ECCLESVILLE
4. MAYARO NORTH
5. MAYARO SOUTH/GUAYAGUAYARE
6. RIO CLARO NORTH
7. RIO CLARO SOUTH

ELECTORAL DISTRICT OF BICHE/CHARUMA

Comprising the following Polling Divisions:

2360, 2361, 2411, 2530, 2535, 2540, 2615, 2620, 2625, 2630.

ELECTORATE—4,627

(In the following boundary descriptions, wherever a boundary line is described as passing along a road, street, avenue, trace, or other roadway, the centre line of such road, street, avenue, trace, or other roadway is indicated. Wherever ownership of land is indicated by name, it should be interpreted as referring to the current or previous ownership of such land.)

NORTH —From the point where Guaico-Tamana Road meets Edwards Trace proceeding eastwards along an imaginary line passing across the Central Range Reserve to the point where the north bank of the Poole River crosses the eastern boundary of the Central Range Reserve; thence in a generally easterly direction along the north bank of the Poole River to the point where it crosses Plum Mitan Road.

EAST —From the last mentioned point proceeding in a generally south-westerly direction along Plum Mitan Road to its junction with the Cunapo Southern Road at Light Pole No. 1492; thence in a generally south-easterly direction along an imaginary line to the south bank of the Nariva River where it crosses the north-eastern corner of the lands of Bartoodas; thence southwards along the eastern boundary of the said lands to its south-eastern corner; thence proceeding south-westwards along an imaginary line across the Biche-Ortoire Road to the point on the western boundary of the Ortoire-Nariva Windbelt Reserve where an imaginary line drawn due east from the north-eastern corner of the Ecclesville Windbelt Reserve meets it; thence proceeding westwards along the latter imaginary line to the north-eastern corner of the Ecclesville Windbelt Reserve and continuing first westwards and then southwards along the northern and western boundaries of the said Windbelt Reserve to the point where an imaginary line drawn due east from the point where the north bank of the Navet River crosses the north-eastern corner of lands of John Samlal meets it.

SOUTH —From the last mentioned point proceeding westwards along the said imaginary line to the point where the north bank of the Navet River crosses the north-eastern corner of lands of John Samlal; thence proceeding in a generally westerly direction along the north bank of the Navet River to the point where it is crossed by Cunapo Southern Road; thence in a generally south-westerly direction along Cunapo Southern Road to the point where it crosses the north bank of the Killdeer River; thence in a generally westerly direction along the north bank of the said river to the point where it is crossed by Mahangasingh Crown Trace.

WEST —From the last mentioned point proceeding northwards along the said Mahangasingh Crown Trace to the Killdeer Crown Trace; thence proceeding northwards along an imaginary line to and along the eastern boundary of the Central Range Reserve to the point where it is crossed by Guaico-Tamana Road; thence in a generally easterly and then north-easterly direction along Guaico-Tamana Road to the point where it meets Edwards Trace at the point of commencement.

ELECTORAL DISTRICT OF COCAL/MAFEKING

Comprising the following Polling Divisions:

2410, 2414, 2415, 2416, 2417, 2418, 2420, 2500, 2525.

ELECTORATE—3,919

(In the following boundary descriptions, wherever a boundary line is described as passing along a road, street, avenue, trace, or other roadway, the centre line of such road, street, avenue, trace, or other roadway is indicated. Wherever ownership of land is indicated by name, it should be interpreted as referring to the current or previous ownership of such land.)

NORTH —From the point where Plum Mitán Road crosses the north bank of the Poole River proceeding eastwards along an imaginary line passing across the Nariva Swamp to the point on the sea coast at the mouth of the Dubloon River.

EAST —From the last mentioned point proceeding in a generally southerly direction along the said sea coast to the point where it meets the southern boundary of the St. Joseph Estate .

SOUTH —From the last mentioned point proceeding in a generally westerly direction along the said boundary to the point where it meets the Ortoire River; thence in a southerly and then south-westerly and then in a north-westerly direction along the Ortoire River to its confluence with the Poole River; thence in an westerly direction along the south bank of the Poole River to the point where it meets the Union Trace.

WEST —From the last mentioned point proceeding northwards along Union Trace to its junction with The Naparima/Mayaro Road, thence proceeding in and westerly direction along the Naparima/Mayaro road to the point where it meets Mile End Road; thence northerly along the Mile End Road to a Road Reserve running between the Lands of Sewdal Mahradge and Rajpa Bhola, and along the said Reserve; to and along the northern boundary of the Lands of Heerah (5 acres) to the north-eastern corner of the said lands; thence by a line running northwards to the south-eastern corner of the Ecclesville Windbelt Reserve and along the southern and western boundaries of the said reserve to its north-western corner; thence proceeding in an easterly direction along the said boundary to the western boundary to the Ortoire-Nariva Windbelt Reserve; thence north-eastwards along an imaginary line to the point at the south-eastern corner of lands of Bartoodas; thence northwards along the eastern boundary of lands of Bartoodas to its north-eastern corner where it is crossed by the south bank of the Nariva River; thence in a generally north-westerly direction along an imaginary line to the junction of Cunapo Southern Road and Plum Mitán Road at Light Pole No. 1492; thence in a generally north-easterly direction along Plum Mitán Road to the point where it crosses the north bank of the Poole River at the point of commencement.

ELECTORAL DISTRICT OF ECCLESVILLE

Comprising the following Polling Divisions:

2545, 2550, 2555, 2556, 2560, 2565, 2566.

ELECTORATE—4,466

(In the following boundary descriptions, wherever a boundary line is described as passing along a road, street, avenue, trace, or other roadway, the centre line of such road, street, avenue, trace, or other roadway is indicated. Wherever ownership of land is indicated by name, it should be interpreted as referring to the current or previous ownership of such land.)

NORTH —From the point where the Cunapo Southern Road crosses the south bank of the Navet River proceeding in a generally easterly direction along the south bank of the said river to the point where it crosses the north-eastern corner of lands of John Samlal; thence proceeding eastwards along an imaginary line to the point on the western boundary of the Ecclesville Windbelt Reserve.

EAST —From the last mentioned point proceeding in a generally southerly direction along the western boundary of Ecclesville Windbelt Reserve; to and along the southern boundary of the said reserve to its south-eastern corner; thence by a line running south-eastwards to the north-eastern corner of Lands Of Heerah (5 acres); along the northern boundary of the said lands; to and along an Unnamed Road Reserve thence southward to and along the Rio Claro-Mayaro Road; thence to and along Mile End Road to The Naparima-Mayaro Road; thence proceeding in a generally easterly direction along Naparima-Mayaro Road to the point at its junction with Union Trace; thence proceeding in a generally south-westerly direction along Union Trace to the point where it crosses the North Bank of the Poole River.

SOUTH —From the last mentioned point proceeding in a generally north-westerly direction along the north bank of the Poole River to the point due south of the south-eastern corner of State Lands formerly lands of A. and L. De Lapeyrouse (Cane Estate).

WEST —From the last mentioned point proceeding northwards along an imaginary line to the south-eastern corner of State Lands formerly lands of A. and L. De Lapeyrouse and continuing in a generally northerly direction along the eastern boundaries of the said State Lands and another parcel of State Lands formerly lands of El Guayanapo Estate to the north-eastern corner of the said estate on where it abuts the Naparima-Mayaro Road; thence westwards along the Naparima-Mayaro Road to and along the Tabaquite-Rio Claro Road to its intersection with the Cunapo Southern Road; thence to and along the Cunapo Southern Road to the point where it crosses the south bank of the Navet River at the point of commencement.

ELECTORAL DISTRICT MAYARO NORTH

Comprising the following Polling Divisions:

2425, 2430, 2435, 2440.

ELECTORATE—3,971

(In the following boundary descriptions, wherever a boundary line is described as passing along a road, street, avenue, trace, or other roadway, the centre line of such road, street, avenue, trace, or other roadway is indicated. Wherever ownership of land is indicated by name, it should be interpreted as referring to the current or previous ownership of such land.)

NORTH — From the point where the southern boundary of the St. Joseph Estate meets the Ortoire River, proceeding in an easterly direction along the said estate boundary to the sea coast.

EAST — From the last mentioned point proceeding in a southerly direction along the sea coast to the point where it meets Church Road.

SOUTH — From the last mentioned point proceeding in a westerly direction along Church Road to its junction with the Mayaro-Guayaguayare Road, thence proceeding north along the Mayaro-Guayaguayre Road to the point where it crosses the southern boundary of the lands now or formerly of Panchoo (34,274 acres); thence westwards along the southern boundary of the last named parcel of lands to its south-western corner, thence continuing in a northerly direction along the western boundary of the said Lands of Panchoo (34,274 acres) to the northern boundary of lands now or formerly of Henore Jean Jacques (7,011 acres), thence along the northern boundary of the last named parcel of land to the point where it meets the eastern boundary of the Mayaro Reserve No. 1; thence along the said boundary to the point where it meets the north-western corner of the Mayaro Forest Reserve (Section 2).

WEST — From the last mentioned point, along a line due north to the Ortoire River, thence along the said river to the southern boundary of the St. Joseph Estate the point of commencement.

ELECTORAL DISTRICT OF MAYARO SOUTH/GUAYAGUAYARE

Comprising the following Polling Divisions:

2450, 2451, 2452, 2455, 2456, 2501, 2505, 2506, 2515.

ELECTORATE—4,019

(In the following boundary descriptions, wherever a boundary line is described as passing along a road, street, avenue, trace, or other roadway, the centre line of such road, street, avenue, trace, or other roadway is indicated. Wherever ownership of land is indicated by name, it should be interpreted as referring to the current or previous ownership of such land.)

NORTH — From the point on the western boundary of the Regional Municipality of Mayaro/Rio Claro where it is crossed by the south bank of the Poole River proceeding in a generally north-easterly and then a south-easterly direction along the south bank of the Poole River to its confluence with the Ortoire River;

thence in a generally south- easterly and then north-easterly direction along the south bank of the Ortoire River to the point where it meets and proceeding along a line due north from the north western-corner of the Mayaro Reserve No. 1 to its eastern boundary where it meets the northern boundary of lands now or formerly of Henore Jean Jacques (7,011 acres), thence along the northern boundary of the last named parcel of land to the point where it meets the western boundary of the said Lands Of Panchoo (34,274 acres), thence eastwards along the southern boundary of the last named parcel of lands now or formerly of Panchoo (34,274 acres) to the point where it is crossed by the last named road crosses it thence proceeding along the said road to the junction of Mayaro-Guayaguayare Road and Church Road. From the last mentioned point proceeding in a easterly direction along Church Road the sea coast.

- EAST — From the last mentioned point proceeding in a generally southerly direction along the said sea coast to Galeota Point.
- SOUTH — From the last mentioned point proceeding in a generally south-westerly direction along the said sea coast to the point on the south-western corner of the Regional Municipality of Mayaro/Rio Claro at Canari Bay.
- WEST — From the last mentioned point proceeding northwards along the western boundary of the said Regional Municipality of Mayaro/Rio Claro to the point where it is crossed by the south bank of the Poole River at the point of commencement.

ELECTORAL DISTRICT OF RIO CLARO NORTH

Comprising the following Polling Divisions:

2595, 2600, 2601, 2605, 2606, 2610.

ELECTORATE—4,500

(In the following boundary descriptions, wherever a boundary line is described as passing along a road, street, avenue, trace, or other roadway, the centre line of such road, street, avenue, trace, or other roadway is indicated. Wherever ownership of land is indicated by name, it should be interpreted as referring to the current or previous ownership of such land.)

- NORTH — From the point where Mahangasingh Crown Trace crosses the south bank of the Killdeer River proceeding in a generally easterly direction along the south bank of the said river to the point where it is crossed by the Cunapo Southern Road.
- EAST — From the last mentioned point proceeding in a generally south-easterly direction along the Cunapo Southern Road to its junction with the Naparima-Mayaro Road.
- SOUTH — From the last mentioned point proceeding in a generally south-westerly and then southerly direction along the Naparima-Mayaro Road to the point where it crosses the east bank of the Poole River.
- WEST — From the last mentioned point proceeding in a generally north-westerly direction along the east bank of the Poole River to the point where it meets the north-western corner of lands of Augustin Valdez; thence eastwards along the northern boundaries of the said lands and a contiguous parcel of land owned by the said Augustin Valdez to its north-eastern boundary where it abuts

San Pedro Trace; thence in a generally north-easterly direction along the said trace to San Pedro Road; thence northwards along San Pedro Road to the point where it crosses the Trinidad Government Railway Reserve formerly known as the Rio Claro Line; thence eastwards along the said Railway Reserve to the south-eastern corner of lands of Richard O'Connor; thence northwards along the eastern boundary of the said lands to its north-eastern corner at the Tabaquite-Rio Claro Road; thence north-westwards along the said road to Mahangasingh Trace; thence north-eastwards along the said trace to Mahangasingh Crown Trace; thence northwards along the said Mahangasingh Crown Trace to the point where it crosses the south bank of the Killdeer River at the point of commencement.

ELECTORAL DISTRICT OF RIO CLARO SOUTH

Comprising the following Polling Divisions:

2570, 2575, 2576, 2580, 2581, 2585.

ELECTORATE—4,639

(In the following boundary descriptions, wherever a boundary line is described as passing along a road, street, avenue, trace, or other roadway, the centre line of such road, street, avenue, trace, or other roadway is indicated. Wherever ownership of land is indicated by name, it should be interpreted as referring to the current or previous ownership of such land.)

NORTH— From the point where the Naparima-Mayaro Road crosses the north bank of the Poole River, proceeding in a generally northerly and then north-easterly direction along the Naparima-Mayaro Road to the point at the north-eastern corner of State Lands formerly Guayanapo Estate.

EAST — From the last mentioned point proceeding in a generally southerly direction along the eastern boundary of the said State Lands and the eastern boundary of another parcel of State Lands formerly of A. and L. De Lapeyrouse to the south-eastern corner of the last named lands; thence proceeding in a generally southerly direction along an imaginary line to the point on the north bank of the Poole River;

SOUTH— From the last mentioned point proceeding in a generally south-westerly direction
&
WEST along the Poole River to the point where it is crossed by the Naparima-Mayaro Road at the point of commencement.

MUNICIPAL CORPORATION

PENAL/DEBE

BOUNDARIES OF THE REGION OF PENAL/DEBE AS PRESCRIBED
AND DEFINED IN THE MUNICIPAL CORPORATIONS ACT, CHAPTER 25:04

“The Region of Penal/Debe comprises the area which is bounded as follows:

- NORTH—From the point at the junction of Corinth Road and Cipero Road proceeding in a generally south-easterly direction along Cipero Road to the point at its junction with St. Croix Road.
- EAST — From the last mentioned point proceeding in a generally southerly direction along St. Croix Road to Kanhai Road; thence southwards along Kanhai Road to Rochard Douglas Road; thence westwards along Rochard Douglas Road to the north-eastern boundary of the Ward of Siparia; thence southwards along the eastern boundary of the Ward of Siparia to the point at its south-eastern boundary on the sea coast at Negra Point.
- SOUTH — From the last mentioned point proceeding in a generally westerly direction along the said sea coast to the point where Penal-Quinam Road meets it.
- WEST — From the last mentioned point proceeding in a generally northerly direction along Penal-Quinam Road to Coora Road; thence northwards along Coora Road to the point where it crosses the east bank of the Coora River; thence in a generally north-easterly direction along Coora River to its confluence with the Blackwater Channel; thence in a generally north-westerly direction along the Blackwater Channel to the point where an imaginary straight line drawn south-westwards from the south-eastern boundary of lands of G. Parbhoo and Others (4a. 3r. 32p.) meets it; thence proceeding north-eastwards along the said imaginary straight line to the south-eastern boundary of lands of G. Parbhoo and Others (4a. 3r. 32p.) where it abuts the south bank of the Godineau River (the southern boundary of the Naparima Ward); thence north-westwards along the south bank of the said river to the point at its mouth on the sea coast; thence in a generally north-easterly direction along the said sea coast to the mouth of the Oropouche River; thence southwards along the Oropouche River to the point where it is crossed by the South Trunk Road; thence in a generally north-easterly direction along the South Trunk Road to the San Fernando Bye-Pass; thence northwards along the said Bye-Pass to the point where it crosses the north bank of the Cipero River; thence in a generally easterly direction along the north bank of the Cipero River to the point where it meets the prolongation of Corinth Road; thence northwards along the said prolongation of Corinth Road to its junction with Cipero Road and Corinth Road at the point of commencement .”

APPENDIX L
REGIONAL CORPORATION
PENAL/DEBE

NAMES OF ELECTORAL DISTRICTS RECOMMENDED AND
THE NUMBER OF ELECTORS PROPOSED FOR EACH OF THEM

Total Electorate for SAN FERNANDO	78,427
No. of Electoral Districts	10
Average number of electors per Electoral District	7,843
Highest Electorate in the Electoral Area	8,786
Lowest Electorate in the Electoral Area	7,091

<i>Name of Electoral District</i>	<i>Polling Divisions within Electoral Districts</i>	<i>Electorate</i>
BARRACKPORE WEST (8 PD's)	3710	1,424
	3715	1,118
	3725	1,616
	4230	1,085
	4235	447
	4236	334
	4237	618
	4238	449
		7,091
BRONTE (7 PD's)	3690	1,008
	3695	831
	3825	2,438
	3830	758
	3835	810
	3840	1,261
	3870	224
		7,330
DEBE EAST/L'ESPERANCE/UNION HALL (11 PD's)	3810	345
	3811	761
	3812	557
	3815	1,244
	3820	1,556
	3869	1,213
	3871	698
	3873	900
	3874	623
	3882	356
	3883	533
		8,786

APPENDIX L—CONTINUED

<i>Name of Electoral District</i>	<i>Polling Divisions within Electoral Districts</i>	<i>Electorate</i>
DEBE SOUTH (7 PD's)	3720	1,167
	3736	1,170
	4215	1,195
	4220	1,030
	4225	1,005
	4330	974
	4335	578
		7,119
LA FORTUNE/DEBE NORTH (11 PD's)	3730	782
	3735	509
	3740	698
	3745	529
	3750	767
	3755	813
	3760	487
	3765	1,248
	3805	545
	3806	600
	3807	186
		7,164
LA ROMAINE (10 PD's)	3770	620
	3771	703
	3772	493
	3775	396
	3776	981
	3777	346
	3778	610
	3780	1,923
	3781	937
	3791	697
		7,706

APPENDIX L—CONTINUED

<i>Name of Electoral District</i>	<i>Polling Divisions within Electoral Districts</i>	<i>Electorate</i>
PALMISTE/HERMITAGE (13 PD's)	3785	481
	3787	451
	3790	1,452
	3794	520
	3795	533
	3796	336
	3797	467
	3798	685
	3799	716
	3800	450
	3801	420
	3802	643
	3877	619
		7,773
PENAL (9 PD's)	4275	861
	4280	794
	4285	946
	4290	1,010
	4295	991
	4320	1,196
	4325	639
	4345	1,582
	4350	683
		8,702
QUINAM/MORNE DIABLO (8 PD's)	4255	1,553
	4260	844
	4265	1,207
	4300	1,094
	4305	551
	4310	788
	4315	1,218
	4355	1,072
		8,327

APPENDIX L—CONTINUED

<i>Name of Electoral District</i>	<i>Polling Divisions within Electoral Districts</i>	<i>Electorate</i>
ROCHARD/BARRACKPORE EAST (10 PD's)	3700	781
	3705	1,114
	4240	1,543
	4245	356
	4246	683
	4247	821
	4250	791
	4251	573
	4252	513
	4270	1,254
		8,429

APPENDIX L—(1)

REGIONAL MUNICIPALITY ELECTORAL AREA

PENAL/DEBE

ELECTORAL DISTRICTS:

1. BARRACKPORE WEST
2. BRONTE
3. DEBE EAST/ L'ESPERANCE/UNION HALL
4. DEBE SOUTH
5. LA FORTUNE/DEBE NORTH
6. LA ROMAINE
7. PALMISTE/HERMITAGE
8. PENAL
9. QUINAM/MORNE DIABLO
10. ROCHARD/BARRACKPORE EAST

ELECTORAL DISTRICT OF BARRACKPORE WEST

Comprising the following Polling Divisions:

3710, 3715, 3725, 4230, 4235, 4236, 4237, 4238.

ELECTORATE—7,091

(In the following boundary descriptions, wherever a boundary line is described as passing along a road, street, avenue, trace, or other roadway, the centre line of such road, street, avenue, trace, or other roadway is indicated. Wherever ownership of land is indicated by name, it should be interpreted as referring to the current or previous ownership of such land.)

NORTH—From the junction of the San Fernando-Siparia-Erin Road and Lal Beharry Trace proceeding in a generally easterly direction along Lal Beharry Trace to the point where it crosses the Trinidad and Tobago Government Railway Reserve formerly known as the Debe-Usine Ste. Madeleine Line; thence in a generally north-easterly direction along the said Railway Reserve to the point where it is crossed by Lal Beharry Trace; thence in a generally north-easterly direction along Lal Beharry Trace to Papourie Road; thence in a generally easterly direction along Papourie Road to its junction with Tin Pan Alley.

EAST —From the last mentioned point proceeding in a generally southerly direction along Tin Pan Alley to its southern end where it abuts the north-eastern corner of lands of Trinidad Leaseholds Ltd.; thence in a generally southerly direction along an imaginary line to the point on the north bank of the Oropouche River where it crosses what was formerly the southern boundary of the Ward of Naparima.

SOUTH—From the last mentioned point proceeding in a generally south-westerly direction along what was formerly the southern boundary of the Ward of Naparima to the point where it is crossed by Clarke-Mohess Trace; thence in a generally south-westerly direction along Clarke-Mohess Trace to its junction with Clarke Road; thence in a generally westerly direction along Clarke Road to its junction with the San Fernando-Siparia-Erin Road.

WEST —From the last mentioned point proceeding in a generally northerly direction along the San Fernando-Siparia-Erin Road to Mohess Road; thence in a south easterly direction along Mohess Road to Jamoonee Trace; thence in a generally northerly direction along Jamoonee Trace until it meets Boodoo 3rd Branch Trace; thence in a northerly direction along Boodoo 3rd Branch Trace to the southern boundary of Lands of Beharry; thence in a westerly and then northerly direction along the southern and western boundaries of the said Lands of Beharry to the southern boundary of Lands of Doorgee; and continuing westwards along the said southern boundary then northwards along the western boundary of the said parcel of Land to Mahadoo Trace; thence in a generally westerly direction along Mahadoo Trace to the San Fernando-Siparia-Erin Road. Thence in a generally northerly direction along the San Fernando-Siparia-Erin Road to its junction with Lal Beharry Trace at the point of commencement.

ELECTORAL DISTRICT OF BRONTE

Comprising the following Polling Divisions:

3690, 3695, 3825, 3830, 3835, 3840, 3870.

ELECTORATE—7,330

(In the following boundary descriptions, wherever a boundary line is described as passing along a road, street, avenue, trace, or other roadway, the centre line of such road, street, avenue, trace, or other roadway is indicated. Wherever ownership of land is indicated by name, it should be interpreted as referring to the current or previous ownership of such land.)

- NORTH—From the junction of an unnamed estate trace and Ciperio Road proceeding in a generally south-easterly direction along Ciperio Road to its junction with Inverness and St. Croix Roads.
- EAST — From the last mentioned point proceeding in a generally southerly direction along St. Croix Road to Kanhai Road; thence in a generally southerly direction along Kanhai Road to its junction with Rochard Douglas Road.
- SOUTH—From the last mentioned point proceeding in a generally westerly direction along Rochard Douglas Road to Musruapp Trace; thence in a generally northerly direction along Musurapp Trace to Manohar Trace; thence in a generally westerly direction along Manohar Trace to New Colonial Road thence in a generally northerly direction along New Colonial Road to New Colonial Trace, also known as Cemetary Street; thence in a generally northerly direction along Cemetary Street to the point where it abuts the south eastern corner of Bronte Estate; thence in a generally westerly direction along the southern boundary of Bronte Estate to the point where it is crossed by Amin Trace; thence in a generally southerly direction along Amin Trace to Papourie Road; thence in a generally westerly direction along Papourie Road to its junction with an unnamed Estate Trace at Light Pole No. 18A.
- WEST — From the last mentioned point proceeding in a generally north-easterly direction along the said unnamed Estate Trace passing through l'Esperance Estate to the point where it crosses the southern boundary of Carron Park Estate; thence in a generally easterly and then northerly direction along the southern and eastern boundaries of Carron Park Estate to the point where Cottage Road crosses the eastern boundary of Carron Park Estate; thence in a generally north-westerly direction along Cottage Road to the point where it crosses the southern boundary of Friendship Estate; thence in a generally westerly, southerly and again westerly direction along the southern boundary of Friendship Estate to the eastern boundary of Picton Estate; thence first northerly and then westerly direction along the eastern and northern boundaries of the Picton Estate to the Trinidad Government Railway Reserve formerly known as the Siparia Line; thence northwards along the said Railway Reserve to the point where an imaginary line drawn due east to its junction with Papourie Road; thence in a generally north-westerly direction along Papourie Road to its junction with an unnamed Estate Trace at Light Pole No. 79, east of l'Esperance Village; thence in a generally northerly direction along the said estate passing through Retrench Estate to its junction with Ciperio Road at the point of commencement.

ELECTORAL DISTRICT OF DEBE EAST/L'ESPERANCE/UNION HALL

Comprising the following Polling Divisions:

3810, 3811, 3812, 3815, 3820, 3869, 3871, 3873, 3874, 3882, 3883

ELECTORATE—8,786

(In the following boundary descriptions, wherever a boundary line is described as passing along a road, street, avenue, trace, or other roadway, the centre line of such road, street, avenue, trace, or other roadway is indicated. Wherever ownership of land is indicated by name, it should be interpreted as referring to the current or previous ownership of such land.)

NORTH—From the point where the San Fernando Bye-Pass crosses the south bank of the Cipero River proceeding in a generally easterly direction along the south bank of the Cipero River to the point where it meets an imaginary line drawn southwards from the junction of Corinth Road and Cipero Road; thence in a generally northerly direction along the said imaginary line to the junction of Corinth Road and Cipero Road; thence in a generally south-easterly direction along Cipero Road to its junction with an unnamed Estate Trace which runs through the Retrench Estate.

EAST — From the last mentioned point proceeding in a generally southerly direction along the said Estate Trace to its junction with Papourie Road at Light Pole No. 79, east of Esperance Village; thence in a generally southerly direction along Papourie Road to the point where an imaginary line drawn due east; thence eastwards along the said imaginary line to the Trinidad Government Railway Reserve; formerly known as the Siparia Line; thence southerly along the said Railway Reserve to the northern and eastern boundaries of the Picton Estate; thence first eastwards and then southwards along the northern and eastern boundary of Picton Estate to the north-western corner of Carron Park Estate; thence in a generally easterly, northerly and again easterly direction along the northern boundary of Carron Park Estate to the point where it is crossed by Cottage Road; thence in a generally south-easterly direction along Cottage Road to the point where it crosses the eastern boundary of Carron Park Estate; thence in a generally southerly and then westerly direction along the eastern and southern boundaries of Carron Park Estate to the point where it is crossed by an unnamed Estate Trace; thence in a generally south-westerly direction along the said unnamed Estate Trace passing through the l'Esperance Estate to its junction with Papourie Road at Light Pole No. 18 A.

SOUTH—From the last mentioned point proceeding in a generally south-westerly direction along Papourie Road to Lal Beharry Trace; thence in a generally south-westerly direction along Lal Beharry Trace to the point where it crosses the Trinidad and Tobago Government Railway Reserve formerly known as the Monkey Town-Barrackpore Line; thence in a generally north-westerly direction along the said Railway Reserve to the Trinidad and Tobago Government Railway Reserve formerly known as the Debe-Usine-Ste Madeleine Line; thence in a generally westerly direction along the said Railway Reserve formerly known as the Debe-Usine-Ste. Madeleine Line to the point where it crosses the southern boundary of the Picton Wellington Dumfries Estate (3,165A. 3R. 23P); thence in a generally westerly and then southerly direction along the southern boundary of the said estate to the point where the south-eastern boundary of Debe Recreation Ground (West of Debe Village) abuts the San Fernando-Siparia-Erin Road; thence in a north-westerly direction along the San Fernando-Siparia-Erin Road to the point where it crossed by a Railway Reserve formally known as the Picton Line.

WEST — From the last mentioned point proceeding in a generally northerly direction along the San Fernando-Siparia-Erin Road to Papourie Road; thence in an easterly direction along Papourie Road to Derrick Road; thence in a northerly direction along Derrick Road to the south eastern boundary of Lands of Union Hall Estate (529A. 0R. 20P.); thence westwards along the southern boundary of Union Hall Estate (529A. 0R. 20P.) to the point where it meets the San Fernando-Siparia-Erin Road. Thence in a generally north-westerly direction along the San Fernando-Siparia-Erin Road to the Southern Main Road; thence in a generally north-easterly direction along the Southern Main Road to the South Trunk Road; thence in a generally north-easterly direction along the South Trunk Road into and along the San Fernando Bye-Pass to the point where it crosses the south bank of the Cipero River at the point of commencement.

ELECTORAL DISTRICT OF DEBE SOUTH

Comprising the following Polling Divisions:

3720, 3736, 4215, 4220, 4225, 4330, 4335.

ELECTORATE—7,119

(In the following boundary descriptions, wherever a boundary line is described as passing along a road, street, avenue, trace, or other roadway, the centre line of such road, street, avenue, trace, or other roadway is indicated. Wherever ownership of land is indicated by name, it should be interpreted as referring to the current or previous ownership of such land.)

NORTH— From the point at the northern boundary of the Siparia Ward (Godineau River) from a point on the eastern boundary of Lands of Block No. 4. (Lands of British Controlled Oilfields Limited) where the imaginary prolongation of Tennants Channel meets the southern end of Chuchawan Trace; thence in a north-easterly direction along Chuchawan Trace to the point where it meets the San Fernando Siparia Erin Road; thence in a generally southerly direction along the San Fernando Siparia Erin Road to Mahadeo Trace; thence in an easterly direction along Mahadeo Trace to and along the western, southern and eastern boundaries of Lands of Badhusingh; thence in a northerly and then easterly along the north-eastern boundary of Lands of Rajahram.

EAST — From the last mentioned point proceeding in an easterly direction along the eastern boundary of Lands of Rajahram; thence in an easterly and southerly direction along the northern and eastern boundaries of lands leased to Trinidad Petroleum Company Limited and Lands of Chotoo where it meets Boodoo 3rd Branch Trace; thence in a generally southerly direction along Boodoo 3rd Branch Trace to Jamoonee Trace; thence in a southerly direction along Jamoonee Trace until it meets Mohess Road; thence in a north-westerly direction along Mohess Road to the San Fernando Siparia Erin Road; thence in a generally south-westerly direction along the San Fernando-Siparia-Erin Road to its junction with San Francique Road.

SOUTH— From the last mentioned point proceeding in a generally north-westerly direction along San Francique Road to the point where it crosses the east bank of the Coora River.

WEST —From the last mentioned point proceeding in a generally north-easterly direction along the east bank of the Coora River to its confluence with the Blackwater Channel; thence in a generally north-westerly direction along Blackwater Channel to the point where an imaginary line drawn south-westwards from the south-eastern corner of lands of G. Parbhoo and Others meets it; thence proceeding north-eastwards along the said imaginary line to the south-eastern corner of lands of G. Parbhoo and Others where it abuts the north bank of the Godineau River; thence in a generally north-westerly direction along the east bank of the Godineau River to its confluence with the Trinidad River at the point of commencement.

ELECTORAL DISTRICT OF LA FORTUNE/DEBE NORTH

Comprising the following Polling Divisions:

3730, 3735, 3740, 3745, 3750, 3755, 3760, 3765, 3805, 3806, 3807.

ELECTORATE—7,164

(In the following boundary descriptions, wherever a boundary line is described as passing along a road, street, avenue, trace, or other roadway, the centre line of such road, street, avenue, trace, or other roadway is indicated. Wherever ownership of land is indicated by name, it should be interpreted as referring to the current or previous ownership of such land.)

NORTH—From the point on the sea coast at the mouth of the Oropouche River proceeding southwards along the west bank of the said river to the point where it is crossed by the South Trunk Road; thence north – eastwards along the South Trunk Road to its junction with Church Street; thence in a generally south-easterly direction along Church Street to the Southern Main Road; thence in a westerly and then north-westerly direction along the Southern Main Road to Concord Road; thence in a south-easterly direction along Concord Road to where it meets Church Street; thence in a southerly direction along Church Street to an imaginary line drawn from the eastern end of Church Street; thence in a south-easterly direction along the said imaginary line to an unnamed Trace; thence in a northeasterly direction along the unnamed Trace to Dumfries Road; thence in a south-easterly direction along Dumfries Road to Phillipine Road; thence in a north-easterly direction along Phillipine Road to its junction with the San Fernando-Siparia-Erin Road.

EAST —From the last mentioned point proceeding in a southerly direction along the San Fernando-Siparia-Erin Road to the southern boundary of the Picton Wellington and Dumfries Estate (3165A. 3R. 23P.); thence in a generally northerly and then easterly direction along the southern boundary of the said Estate to the point where it meets a Railway Reserve formerly known as the Debe-Usine Ste. Madeleine Line; thence proceeding in a southerly direction along the said Railway Reserve formerly known as the Debe-Usine Ste. Madeleine Line to the point where it is crossed by Lal Beharry Trace; thence in a south-westerly direction along Lal Beharry Trace to the San Fernando-Siparia-Erin Road; thence in a north westerly direction along the San Fernando-Siparia-Erin Road to Cuchawan Trace; thence in a generally south-westerly direction along Cuchawan Trace to Ramsamooj Trace; thence in a south-westerly direction along Ramsamooj Trace to where it meets the Trinidad Government Railway Reserve formerly known as the Siparia Line; thence in a generally southerly direction along the said Railway Reserve formerly known as the Siparia Line to the point where it crosses the southern boundary of Naparima Ward.

SOUTH—From the last mentioned point proceeding in a north-westerly direction along the
& southern boundary of the Naparima Ward (Godineau River) north bank; thence
WEST in a north-westerly direction along the north bank of the Godineau River to the
point at its mouth on the sea coast at the point of commencement.

ELECTORAL DISTRICT OF LA ROMAINE

Comprising the following Polling Divisions:

3770, 3771, 3772, 3775, 3776, 3777, 3778, 3780, 3781, 3791.

ELECTORATE—7,706

(In the following boundary descriptions, wherever a boundary line is described as passing along a road, street, avenue, trace, or other roadway, the centre line of such road, street, avenue, trace, or other roadway is indicated. Wherever ownership of land is indicated by name, it should be interpreted as referring to the current or previous ownership of such land.)

NORTH—From the junction of Concord Road and the Southern Main Road proceeding in a generally easterly then north easterly direction along the Southern Main Road to Dumfries Road.

EAST — From the last mentioned point proceeding in a generally south-easterly direction along Dumfries Road to its junction with an unnamed trace opposite the Hermitage C. M. School.

SOUTH—From the last mentioned point proceeding north westwards along an imaginary
& straight line to the east end of Church Street and the south eastern corner at the
WEST western boundary of lands of the Ste. Madeleine Sugar Company Limited; thence in a generally south-westerly direction along the western boundary of lands of the Ste. Madeleine Sugar Company Limited to its junction with Concord Road; thence in a generally north-westerly direction along Concord Road to its junction with the Southern Main Road at the point of commencement.

ELECTORAL DISTRICT OF PALMISTE/HERMITAGE

Comprising the following Polling Divisions:

3785, 3787, 3790, 3794, 3795, 3796, 3797, 3798, 3799, 3800, 3801, 3802, 3877.

ELECTORATE—7,773

(In the following boundary descriptions, wherever a boundary line is described as passing along a road, street, avenue, trace, or other roadway, the centre line of such road, street, avenue, trace, or other roadway is indicated. Wherever ownership of land is indicated by name, it should be interpreted as referring to the current or previous ownership of such land.)

NORTH—From the junction of Church Street and the South Trunk Road proceeding in a generally north-easterly direction along the South Trunk Road to its junction with the Southern Main Road at the roundabout.

- EAST — From the last mentioned point proceeding in a generally south-westerly direction along the Southern Main Road to Papourie Road; thence south-eastwards along Papourie Road to the San Fernando-Siparia-Erin Road; thence from the point where the San Fernando-Siparia-Erin Road crosses the southern boundary of Lands of Union Hall Estate (529A. 0R. 20P.) proceeding in a south easterly direction along the southern boundary of lands of the said estate to the point at its south-eastern boundary at Derrick Road; thence in a southerly direction along Derrick Road to the point where it meets Papourie Road; thence in a westerly direction along Papourie Road to the point where it meets the San Fernando-Siparia-Erin Road.
- SOUTH—From the last mentioned point proceeding in a north-westerly direction along the San Fernando-Siparia-Erin road to Phillipine road; thence in a south-westerly direction along Phillipine Road to Dumfries Road.
- WEST — From the last mentioned point proceeding in a generally north-westerly direction along Dumfries Road to the Southern Main Road; thence in a generally south-westerly direction along the Southern Main Road to Church Street; thence in a generally north-westerly direction along Church Street to its junction with the South Trunk Road at the point of commencement.

ELECTORAL DISTRICT OF PENAL

Comprising the following Polling Divisions:

4275, 4280, 4285, 4290, 4295, 4320, 4325, 4345, 4350.

ELECTORATE—8,702

(In the following boundary descriptions, wherever a boundary line is described as passing along a road, street, avenue, trace, or other roadway, the centre line of such road, street, avenue, trace, or other roadway is indicated. Wherever ownership of land is indicated by name, it should be interpreted as referring to the current or previous ownership of such land.)

- NORTH—From the point where San Francique Road crosses the east bank of the Coora River proceeding in a generally south-easterly direction along San Francique Road to the San Fernando-Siparia-Erin Road; thence in a generally north-easterly direction along the San Fernando-Siparia-Erin Road to Clarke Road; thence eastwards along Clarke Road to its junction with Satnarayan Trace.
- EAST — From the last mentioned point proceeding in a generally south-easterly direction along Satnarayan Trace to its junction with a road reserve at the southern boundary of lands of Mangaree Sookhor and Others.
- SOUTH—From the last mentioned point proceeding westwards along the said road reserve to the point on the eastern boundary of lands of Mary David; thence southwards and westwards along the eastern and southern boundaries of the said lands to the eastern boundary of lands of Bhagwandin; thence southwards along the southern boundaries of the said lands to the junction of Bhagawatee Trace and Teeluck Trace; thence in a generally southerly direction along Teeluck Trace to Jhulai Branch Trace; thence in a westerly direction along Jhulai Branch Trace to Jhulai Trace ; thence in a southerly direction along Jhulai Trace to its junction with Penal Rock Road; thence in a

south-westerly direction along Penal Rock Road to Dil Mohammed Trace; thence in a westerly, then southerly and again westerly and northerly direction along Dil Mohammed Trace to Sunrees Road; thence in a southerly then south-westerly direction along Sunress Road to Penal-Quinam Road; thence in a generally south-westerly along the Penal-Quinam Road to Coora Extension Road; thence in a generally westerly direction along Coora Extension Road to the point where it crosses the east bank of the Coora River.

WEST — From the last mentioned point proceeding in a generally northerly direction along the east bank of the Coora River to the point where it is crossed by San Francique Road at the point of commencement.

ELECTORAL DISTRICT OF QUINAM/MORNE DIABLO

Comprising the following Polling Divisions:

4255, 4260, 4265, 4300, 4305, 4310, 4315, 4355.

ELECTORATE—8,327

(In the following boundary descriptions, wherever a boundary line is described as passing along a road, street, avenue, trace, or other roadway, the centre line of such road, street, avenue, trace, or other roadway is indicated. Wherever ownership of land is indicated by name, it should be interpreted as referring to the current or previous ownership of such land.)

NORTH—From the point where Coora Extension Road crosses the east bank of the Coora River proceeding eastwards along Coora Extension Road to Penal-Quinam Road; thence north-eastwards along Penal-Quinam Road to Sunrees Road; thence southwards along Sunrise Road to Dil Mohammed Trace; thence proceeding first eastwards then southwards and again eastwards along Dil Mohammed Trace to its junction with Penal Rock Road; thence in a southerly and then easterly direction along Penal Rock Road to Jhulai Trace; thence in a northerly direction along Jhulai Trace to Jhulai Branch Trace; thence in eastwards along Jhulai Branch Trace to Teeluck Trace; thence in a generally northerly direction along Teeluck Trace to and along the southern boundary of lands of Bhagwandin to the point at the south-eastern corner of the said lands; thence northwards along the eastern boundary of the said lands to the south-western corner of lands of Mary David; thence eastwards and northwards along the southern and eastern boundaries of the said lands to the point at a road reserve on the northern boundary of State Lands; thence eastwards along the said road reserve passing along the northern boundary of State Lands to Satnarayan Trace; thence eastwards and southwards along Satnarayan Trace to Niamath Trace; thence southwards along Niamath Trace to the northern boundary of lands of Rupert and C. Cooper; thence eastwards and southwards along the northern and eastern boundaries of the said lands to a road reserve at the eastern boundary of lands of Beharry; thence southwards along the said road reserve to the point at the south bank of the Cooramata River; thence in a generally south-easterly direction along the south bank of the said river to the point where it is crossed by Penal Rock Road; thence in a generally north-easterly direction along the said road to the point where it crosses the eastern boundary of the Regional Municipality of Penal/Debe.

- EAST — From the last mentioned point proceeding southwards along the eastern boundary of the Regional Municipality of Penal/Debe to the point at its south-eastern corner on the sea coast at Negra Point.
- SOUTH— From the last mentioned point proceeding in a generally westerly direction along the said sea coast to the point where Penal-Quinam Road meets it.
- WEST — From the last mentioned point proceeding in a generally northerly direction along Penal-Quinam Road to Coora Road; thence northwards along Coora Road to the point where it crosses the east bank of the Coora River; thence in a generally north-easterly direction along the east bank of the said river to the point where it is crossed by Coora Extension Road at the point of commencement.

ELECTORAL DISTRICT OF ROCHARD/BARRACKPORE EAST

Comprising the following Polling Divisions:

3700, 3705, 4240, 4245, 4246, 4247, 4250, 4251, 4252, 4270.

ELECTORATE—8,429

(In the following boundary descriptions, wherever a boundary line is described as passing along a road, street, avenue, trace, or other roadway, the centre line of such road, street, avenue, trace, or other roadway is indicated. Wherever ownership of land is indicated by name, it should be interpreted as referring to the current or previous ownership of such land.)

- NORTH— From the point where Amin Trace crosses the southern boundary of Bronte Estate proceeding in a generally easterly direction along the southern boundary of the said Estate to the point where it is crossed by New Colonial Trace also known as Cemetary Street; thence in a generally southerly direction along New Colonial Trace to New Colonial Road; thence in a generally southerly direction along New Colonial Road to Manohar Trace; thence in a generally easterly direction along Manohar Trace to its junction with Musurapp Trace.
- EAST — From the last mentioned point proceeding in a generally southerly direction along Musurapp Trace to its junction with Rochard Douglas Road at the eastern boundary of the Regional Municipality of Penal/Debe; thence in a generally southerly direction along the eastern boundary of the said Regional Municipality to the point where it is crossed by Penal Rock Road.
- SOUTH— From the last mentioned point proceeding in a generally south-westerly direction along Penal Rock Road to the point where it crosses the north bank of the Cooramata River; thence in a generally north-westerly direction along the north bank of the said river to the point where it is crossed by a road reserve at the eastern boundary of lands of Beharry.
- WEST — From the last mentioned point proceeding northwards along the said road reserve to and along the eastern boundary of lands of Rupert and C. Cooper to the north-eastern corner of the said lands; thence westwards along the northern boundary of the said lands to the point where it is crossed by Niamath Trace; thence northwards along Niamath Trace to Satnarayan Trace; thence first northwards, westwards, again northwards and then north westwards along Satnarayan Trace to Clarke Road; thence south-eastwards along Clarke Road to

Clarke-Mohess Trace; thence in a generally north-easterly direction along Clark-Mohess Trace to the point where it crosses what is or was formerly the northern boundary of the Ward of Siparia; thence in a generally north-easterly direction along the said boundary to the point where it is crossed by the north bank of the Oropouche River where it abuts Carat Hill Trace; thence in a generally northerly direction along an imaginary line to the southern end of Tin Pan Alley; thence in a generally northerly direction along Tin Pan Alley to Amin Trace; thence in a generally northerly direction along Amin Trace to the point where it crosses the southern boundary of Bronte Estate at the point of commencement.

REGIONAL CORPORATION

PRINCES TOWN

BOUNDARIES OF THE REGION OF PRINCES TOWN AS PRESCRIBED AND DEFINED IN THE MUNICIPAL CORPORATIONS ACT, CHAPTER 25:04

“The Region of Princes Town comprises the area which is bounded as follows:

- NORTH**—From the point where the Solomon Hochoy Highway crosses the south bank of the Guaracara River proceeding in a generally north-easterly direction along the south bank of the said river to the point where it is crossed by Piparo Road; thence north-eastwards along Piparo Road to Pascual Road; thence south-eastwards along Pascual Road to St. John’s Trace; thence in a generally north-easterly direction along St. John’s Trace into and along St. John’s Road to the south bank of the Poole River; thence in a generally south-easterly direction along the south bank of the said river to the point where it crosses the eastern bounday of the Ward of Ortoire (also the eastern boundary of the county of Victoria).
- EAST** —From the last mentioned point proceeding southwards along the eastern boundary of the County of Victoria to the point at its south-eastern corner on the sea coast at Canari Bay.
- SOUTH**—From the last mentioned point proceeding in a generally westerly direction along the sea coast to the point where the Grande Riviere River meets the western boundary of the Moruga Ward at Negra Point.
- WEST** —From the last mentioned point proceeding due north along the western boundary of the Ward of Moruga to Rochard Douglas Road; thence eastwards along Rochard Douglas Road to Kanhai Road; thence northwards along Kanhai Road to St. Croix Road; thence in a generally north-westerly direction along St. Croix Road to Ciperio Road; thence in a generally north-westerly direction along Ciperio Road to the point at its junction with Corinth Road; thence in a generally north-easterly direction along Corinth Road to the Naparima-Mayaro Road; thence eastwards along the Naparima-Mayaro Road to Allamby Street; thence in a generally northerly direction along Allamby Street to Allamby Street Extension; thence in a generally north-easterly direction along Allamby Street Extension to the point at its junction with Tarouba Road and the Solomon Hochoy Highway; thence in a generally northerly direction along the said Highway to the point where it crosses the south bank of the Guaracara River at the point of commencement.”

APPENDIX M

REGIONAL CORPORATION

PRINCES TOWN

NAMES OF ELECTORAL DISTRICTS RECOMMENDED AND THE
NUMBER OF ELECTORS PROPOSED FOR EACH OF THEM

Total Electorate for PRINCES TOWN	83,598
No. of Electoral Districts	10
Average number of electors per Electoral District	8,360
Highest Electorate in the Electoral Area	9,142
Lowest Electorate in the Electoral Area	7,578

<i>Name of Electoral District</i>	<i>Polling Divisions within Electoral Districts</i>	<i>Electorate</i>
BEN LOMOND/HARDBARGAIN/ WILLIAMSVILLE (17 PD's)	3374	559
	3375	397
	3376	725
	3377	285
	3380	673
	3385	546
	3386	725
	3387	90
	3388	425
	3390	440
	3391	690
	3620	707
	3623	444
	3625	993
	3627	597
	3634	317
	3638	529
		9,142
CORINTH/CEDAR HILL (15 PD's)	3845	600
	3850	632
	3855	437
	3860	1,223
	3872	69
	3885	156
	3890	226
	3891	1,122
	3895	673
	3900	755
	3905	680
	3911	97
	3920	100
	3925	754
	3930	1,171
		8,695

APPENDIX M—CONTINUED

<i>Name of Electoral District</i>	<i>Polling Divisions within Electoral Districts</i>	<i>Electorate</i>
FIFTH COMPANY (13 PD's)	3490	820
	3495	1,066
	3550	1,139
	3555	1,077
	3560	443
	3561	565
	3562	507
	3565	550
	3566	339
	3567	365
	3570	618
	3571	357
	3572	460
		8,306
HINDUSTAN/ST. MARY'S (8 PD's)	3425	421
	3430	998
	3500	1,294
	3505	731
	3510	662
	3515	1,126
	3530	1,883
	3535	1,636
		8,751
INVERNESS/PRINCES TOWN SOUTH (13 PD's)	3575	473
	3630	830
	3650	413
	3660	499
	3661	469
	3662	445
	3665	544
	3670	583
	3675	984
	3676	595
	3680	396
	3681	891
	3685	724
		7,846

APPENDIX M—CONTINUED

<i>Name of Electoral District</i>	<i>Polling Divisions within Electoral Districts</i>	<i>Electorate</i>
LENGUA/INDIAN WALK (7 PD's)	3540	1,319
	3545	1,544
	3580	859
	3581	786
	3585	665
	3590	1,283
	3655	1,797
		8,253
MORUGA (13 PD's)	3435	674
	3440	899
	3445	425
	3450	1,031
	3455	579
	3460	711
	3465	426
	3470	580
	3475	352
	3480	683
	3481	495
	3482	594
	3485	873
		8,322
NEW GRANT/TABLELAND (10 PD's)	3395	732
	3396	472
	3405	758
	3410	1,237
	3415	640
	3420	1,052
	3520	717
	3525	1,281
	3526	273
	3605	1,044
		8,206

APPENDIX M—CONTINUED

<i>Name of Electoral District</i>	<i>Polling Divisions within Electoral Districts</i>	<i>Electorate</i>
REFORM/MANAHAMBRE (11 PD's)	3366	1,238
	3367	298
	3370	321
	3910	1,056
	3915	369
	3935	931
	3940	1,017
	3945	1,168
	3950	677
	4011	1,370
	4016	54
		8,499
ST. JULIEN/PRINCES TOWN NORTH (9 PD's)	3400	815
	3595	1,283
	3600	883
	3606	1,059
	3610	829
	3615	754
	3635	616
	3640	685
	3645	654
		7,578

APPENDIX M—(1)

REGIONAL MUNICIPALITY ELECTORAL AREA

PRINCES TOWN

ELECTORAL DISTRICTS:

- | | |
|---|--------------------------------------|
| 1. BEN LOMOND/HARDBARGAIN/
WILLIAMSVILLE | 6. LENGUA/INDIAN WALK |
| 2. CORINTH/CEDAR HILL | 7. MORUGA |
| 3. FIFTH COMPANY | 8. NEW GRANT/TABLELAND |
| 4. HINDUSTAN/ST. MARY'S | 9. REFORM/MANAHAMBRE |
| 5. INVERNESS/PRINCES TOWN SOUTH | 10. ST. JULIEN/PRINCES TOWN
NORTH |

ELECTORAL DISTRICT OF BEN LOMOND/HARDBARGAIN/
WILLIAMSVILLE

Comprising the following Polling Divisions:

3374, 3375, 3376, 3377, 3380, 3385, 3386, 3387, 3388, 3390, 3391, 3620,
3623, 3625, 3627, 3634, 3638.

ELECTORATE—9,142

(In the following boundary descriptions, wherever a boundary line is described as passing along a road, street, avenue, trace, or other roadway, the centre line of such road, street, avenue, trace, or other roadway is indicated. Wherever ownership of land is indicated by name, it should be interpreted as referring to the current or previous ownership of such land.)

NORTH—From the point where an estate trace east of the Reform C. M. School abuts the south bank of the Guaracara River proceeding in a generally north-easterly direction along the south bank of the said river to the point where it is crossed by Sisters Road.

EAST — From the last mentioned point proceeding in a generally south-easterly and then easterly direction along Sisters Road to Buen Intento Road; thence in a generally southerly direction along Buen Intento Road to the point where it crosses the Trinidad and Tobago Government Railway Reserve formerly known as the Usine/St. Madeleine Brothers Line; thence in a generally south-westerly direction along the said Railway Reserve formerly known as the Usine/St. Madeleine Brothers Line to the point where it crosses the southern boundary of the Buen Intento Estate.

SOUTH—From the last mentioned point proceeding in a generally westerly direction along the southern boundary of the Buen Intento Estate to the point where it meets the Trinidad and Tobago Government Railway Reserve formerly known as the Princes Town Line; thence north-westwards along the said Railway Reserve to another Trinidad and Tobago Government Railway Reserve formerly known as the Cipero Line; thence westwards along the Cipero Line to the point where it is crossed by Malgretoute Road; thence north-eastwards along Malgretoute Road to the Naparima-Mayaro Road; thence in a generally north-westerly and then westerly direction along Naparima-Mayaro Road to its junction with Reform Road.

WEST — From the last mentioned point proceeding in a generally north-westerly direction along Reform Road to Reform Factory Road; thence north-eastwards along Reform Factory Road to the Guaracara-Tabaquite Road; thence south-westwards along the Guaracara-Tabaquite Road to an estate trace east of the Reform C. M. School; thence north-eastwards along the said estate trace to the point where it abuts the south bank of the Guaracara River at the point of commencement.

ELECTORAL DISTRICT OF CORINTH/CEDAR HILL

Comprising the following Polling Divisions:

3845, 3850, 3855, 3860, 3872, 3885, 3890, 3891, 3895, 3900,
3905, 3911, 3920, 3925, 3930.

ELECTORATE—8,695

(In the following boundary descriptions, wherever a boundary line is described as passing along a road, street, avenue, trace, or other roadway, the centre line of such road, street, avenue, trace, or other roadway is indicated. Wherever ownership of land is indicated by name, it should be interpreted as referring to the current or previous ownership of such land.)

NORTH —From the junction of Corinth Road and the Naparima-Mayaro Road proceeding in a generally north-easterly direction along the Naparima-Mayaro Road to Manahambre Road; thence south-eastwards along Manahambre Road to the point where it crosses the Trinidad and Tobago Government Railway Reserve formerly known as the Cipero Line; thence north-eastwards along the said Railway Reserve to another Trinidad and Tobago Government Railway Reserve formerly known as the Cedar Hill Line; thence proceeding in a generally south-easterly direction along the Cedar Hill Line to the point where it is crossed by Manahambre Road; thence in a generally north-easterly direction along the said road to its junction with Woodford Dale Road.

EAST —From the last mentioned point proceeding in a generally southerly direction along Woodford Dale Road to its junction with Cipero Road.

SOUTH —From the last mentioned point proceeding in a generally north-westerly direction along Cipero Road to its junction with Corinth Road.

WEST —From the last mentioned point proceeding in a generally north-easterly direction along Corinth Road to its junction with the Naparima-Mayaro Road at the point of commencement.

ELECTORAL DISTRICT OF FIFTH COMPANY

Comprising the following Polling Divisions:

3490, 3495, 3550, 3555, 3560, 3561, 3562, 3565, 3566, 3567, 3570, 3571, 3572.

ELECTORATE—8,306

(In the following boundary descriptions, wherever a boundary line is described as passing along a road, street, avenue, trace, or other roadway, the centre line of such road, street, avenue, trace, or other roadway is indicated. Wherever ownership of land is indicated by name, it should be interpreted as referring to the current or previous ownership of such land.)

NORTH —From the junction of St. Croix Road and Jaipaulsingh Road proceeding in a generally easterly direction along Jaipaulsingh Road into and along Jaipaulsingh Branch Road to Titus Trace; thence in a generally north-easterly direction along Titus Trace to Realize Road; thence in a generally south-easterly direction along Realize Road to Realize Junction Road; thence in a generally north-easterly direction along Realize Junction Road to Mandingo Road; thence in a generally south-easterly and then north-easterly direction along Mandingo Road to its junction with Moruga Road.

- EAST — From the last mentioned point proceeding in a generally south-easterly and then southerly direction along Moruga Road to the point where it abuts the south-eastern corner of lands of Louis Samberry at what was formerly the southern boundary of the Ward of Savana Grande.
- SOUTH — From the last mentioned point proceeding in a generally westerly direction along the southern boundary of lands of Louis Samberry at what was formerly the southern boundary of the Ward of Savana Grande into and along Gunness Trace to Rochard Douglas Road; thence in a generally westerly direction along Rochard Douglas Road to its junction with Kanhai Road.
- WEST — From the last mentioned point proceeding in a generally northerly direction along Kanhai Road to St. Croix Road; thence in a generally northerly direction along St. Croix Road to its junction with Jaipaulsingh Road at the point of commencement.

ELECTORAL DISTRICT OF HINDUSTAN/ST. MARY'S

Comprising the following Polling Divisions:

3425, 3430, 3500, 3505, 3510, 3515, 3530, 3535.

ELECTORATE—8,751

(In the following boundary descriptions, wherever a boundary line is described as passing along a road, street, avenue, trace, or other roadway, the centre line of such road, street, avenue, trace, or other roadway is indicated. Wherever ownership of land is indicated by name, it should be interpreted as referring to the current or previous ownership of such land.)

- NORTH—From the junction of Moruga Road and Naparima-Mayaro Road proceeding in a generally north-easterly and then easterly direction along Naparima-Mayaro Road to the point where it crosses the south bank of the Poole River; thence in a generally south-easterly direction along the south bank of the Poole River to the point where it crosses the eastern boundary of the Regional Municipality of Princes Town.
- EAST —From the last mentioned point proceeding southwards along the eastern boundary of the Regional Municipality of Princes Town to the point where it meets what was formerly the southern boundary of the Ward of Ortoire.
- SOUTH —From the last mentioned point proceeding first westwards, then northwards and again westwards along what was formerly the southern boundary of the Ward of Ortoire to the point at its south-western corner at the 8 Mile Mark, on Moruga Road.
- WEST —From the last mentioned point proceeding in a generally northerly direction along Moruga Road to the point where it abuts the north-western corner of lands of William Weston; thence eastwards along the northern boundary of the said lands to its north-eastern corner; thence proceeding north-eastwards along an imaginary line to the point where the southern boundary of lands of Sydney P. Knox is crossed by the south bank of the Crapaud River; thence north-eastwards along the south bank of the said river to the point where it is

crossed by Moral Trace; thence north-westwards along Moral Trace into and along a trace to Frederick Road; thence westwards along Frederick Road to Farm Road; thence northwards along Farm Road to Martiste Trace; thence in a generally north-westerly direction along Martiste Trace to Sixth Company Branch Road; thence in a generally north-westerly direction along Sixth Company Branch Road to Sixth Company Road; thence in a generally north-westerly direction along Sixth Company Road to Moruga Road; thence in a generally north-easterly direction along Moruga Road to its junction with the Naparima-Mayaro Road at the point of commencement.

ELECTORAL DISTRICT OF INVERNESS/PRINCES TOWN SOUTH

Comprising the following Polling Divisions:

3575, 3630, 3650, 3660, 3661, 3662, 3665, 3670, 3675, 3676, 3680, 3681, 3685.

ELECTORATE—7,846

(In the following boundary descriptions, wherever a boundary line is described as passing along a road, street, avenue, trace, or other roadway, the centre line of such road, street, avenue, trace, or other roadway is indicated. Wherever ownership of land is indicated by name, it should be interpreted as referring to the current or previous ownership of such land.)

NORTH—From the junction of Woodford Dale Road and Manahambre Road proceeding in a generally north-easterly direction along Manahambre Road to Malgretoute Road; thence in a generally north-easterly direction along Malgretoute Road to the point where it crosses the Trinidad and Tobago Government Railway Reserve formerly known as the Cipero Line; thence in a generally easterly direction along the said Railway Reserve formerly known as the Cipero Line to the point where it is crossed by the Naparima-Mayaro Road; thence in a generally southerly and then south-easterly direction along the Naparima-Mayaro Road to its junction with St. Croix Road.

EAST —From the last mentioned point proceeding in a generally southerly direction along St. Croix Road to Realize Road; thence in a generally south-easterly direction along Realize Road to its junction with Titus Trace.

SOUTH—From the last mentioned point proceeding in a generally south-westerly direction along Titus Trace to Jaipaulsingh Branch Road; thence in a generally westerly direction along Jaipaulsingh Branch Road to Jaipaulsingh Road; thence in a generally westerly direction along Jaipaulsingh Road to its junction with St. Croix Road.

WEST —From the last mentioned point proceeding in a generally north-westerly direction along St. Croix Road to Cipero Road; thence in a generally north-westerly direction along Cipero Road to its junction with Woodford Dale Road; thence in a generally northerly direction along Woodford Dale Road to its junction with Manahambre Road at the point of commencement.

ELECTORAL DISTRICT OF LENGUA/INDIAN WALK

Comprising the following Polling Divisions:

3540, 3545, 3580, 3581, 3585, 3590, 3655.

ELECTORATE—8,253

(In the following boundary descriptions, wherever a boundary line is described as passing along a road, street, avenue, trace, or other roadway, the centre line of such road, street, avenue, trace, or other roadway is indicated. Wherever ownership of land is indicated by name, it should be interpreted as referring to the current or previous ownership of such land.)

NORTH—From the junction of St. Croix Road and the Naparima-Mayaro Road proceeding in a generally north-easterly and then south-easterly direction along the Naparima-Mayaro Road to Fairfield Road; thence in a generally south-easterly direction along Fairfield Road to Perry Young Road; thence in a generally north-easterly direction along Perry Young Road to Moruga Road; thence in a generally northerly direction along Moruga Road to its junction with Sixth Company Road.

EAST —From the last mentioned point proceeding in a generally south-easterly direction along Sixth Company Road to Sixth Company Branch Road; thence in a generally north-easterly and then south-easterly direction along Sixth Company Branch Road to Martiste Trace; thence in a generally south-easterly direction along Martiste Trace to Farm Road; thence in a generally southerly direction along Farm Road to Frederick Road; thence eastwards along Frederick Road to an unnamed trace; thence in a generally south-westerly direction along the said unnamed trace to Moral Trace; thence in a generally south-easterly direction along Moral Trace to the point where it crosses the west bank of the Crapaud River; thence in a generally south-westerly direction along the west bank of the Crapaud River to the point where it crosses the southern boundary of lands of Sydney P. Knox; thence in a generally south-westerly direction along an imaginary line to the north-eastern corner of lands of William Weston; thence in a generally westerly direction along the northern boundary of lands of William Weston to its north western corner where it abuts Moruga Road.

SOUTH —From the last mentioned point proceeding in a generally north-westerly direction along Moruga Road to Mandingo Road; thence in a generally south-westerly and then north-westerly direction along Mandingo Road to Realize Junction Road; thence in a generally south-westerly direction along Realize Junction Road to Realize Road; thence in a generally north-westerly direction along Realize Road to its junction with St. Croix Road.

WEST —From the last mentioned point proceeding in a generally northerly direction along St. Croix Road to its junction with the Naparima-Mayaro Road at the point of commencement.

ELECTORAL DISTRICT OF MORUGA

Comprising the following Polling Divisions:

3435, 3440, 3445, 3450, 3455, 3460, 3465, 3470, 3475, 3480, 3481, 3482, 3485.

ELECTORATE—8,322

(In the following boundary descriptions, wherever a boundary line is described as passing along a road, street, avenue, trace, or other roadway, the centre line of such road, street, avenue, trace, or other roadway is indicated. Wherever ownership of land is indicated by name, it should be interpreted as referring to the current or previous ownership of such land.)

NORTH—From the point at the western boundary of the Regional Municipality of Princes Town, where it crosses the Rochard Douglas Road east of Sookhan Trace, proceeding in a generally easterly and then north-easterly direction along Rochard Douglas Road to Gunness Trace; thence in a generally easterly direction along Gunness Trace to and along the southern boundary of the lands of Louis Samberry to its south-eastern corner on Moruga Road at the 8 Mile Mark at the northern boundary of what was formerly the Ward of Moruga; thence in a generally easterly, southerly and again easterly direction along the northern boundary of what was formerly the Ward of Moruga to the point where it meets the eastern boundary of the Regional Municipality of Princes Town.

EAST —From the last mentioned point proceeding southwards along the eastern boundary of the Regional Municipality of Princes Town to the point at its south-eastern corner on the sea coast at Canari Bay.

SOUTH —From the last mentioned point proceeding in a generally westerly direction along the said sea coast to the point at the mouth of the Grande Riviere River where it meets the south-western corner of the Regional Municipality of Princes Town.

WEST —From the last mentioned point proceeding in a northerly direction along the western boundary of the Regional Municipality of Princes Town to the point where it crosses Rochard Douglas Road east of Sookhan Trace at the point of commencement.

ELECTORAL DISTRICT OF NEW GRANT/TABLELAND

Comprising the following Polling Divisions:

3395, 3396, 3405, 3410, 3415, 3420, 3520, 3525, 3526, 3605.

ELECTORATE—8,206

(In the following boundary descriptions, wherever a boundary line is described as passing along a road, street, avenue, trace, or other roadway, the centre line of such road, street, avenue, trace, or other roadway is indicated. Wherever ownership of land is indicated by name, it should be interpreted as referring to the current or previous ownership of such land.)

NORTH—From the point where Sisters Road crosses the south bank of the Guaracara River proceeding in a generally north-easterly direction along the south bank of the Guaracara River to the point where it is crossed by Piparo Road; thence north-eastwards along Piparo Road to Pascual Road; thence south-eastwards along Pascual Road to St. John's Trace; thence in a generally north-easterly direction along St. John's Trace into and along St. John's Road to the point where it crosses the south bank of the Poole River.

- EAST —From the last mentioned point proceeding in a generally south-easterly direction along the south bank of the Poole River to the point where it is crossed by the Naparima-Mayaro Road.
- SOUTH —From the last mentioned point proceeding in a generally westerly direction along the Naparima-Mayaro Road to its junction with School Trace.
- WEST —From the last mentioned point proceeding in a generally north-westerly direction along School Trace to Farmer Trace; thence in a generally north-easterly direction along Farmer Trace to Sancho Road; thence in a generally north-westerly direction along Sancho Road to Sancho Branch Trace; thence in a generally north-westerly direction along Sancho Branch Trace to St. Julien Road; thence in a generally north-westerly direction along St. Julien Road to Brothers Road; thence in a generally northerly direction along Brothers Road to Sisters Road; thence in a generally westerly and then north-westerly direction along Sisters Road to the point where it crosses the south bank of the Guaracara River at the point of commencement.

ELECTORAL DISTRICT OF REFORM/MANAHAMBRE

Comprising the following Polling Divisions:

3366, 3367, 3370, 3910, 3915, 3935, 3940, 3945, 3950, 4011, 4016.

ELECTORATE—8,499

(In the following boundary descriptions, wherever a boundary line is described as passing along a road, street, avenue, trace, or other roadway, the centre line of such road, street, avenue, trace, or other roadway is indicated. Wherever ownership of land is indicated by name, it should be interpreted as referring to the current or previous ownership of such land.)

- NORTH—From the point where the Solomon Hochoy Highway crosses the south bank of the Guaracara River proceeding in a generally north-easterly direction along the south bank of the said river to the point where it abuts the northern end of an estate trace east of the Reform C. M. School.
- EAST —From the last mentioned point proceeding south-westwards along the said estate trace to Guaracara-Tabaquite Road; thence north-eastwards along the Guaracara-Tabaquite Road to Reform Factory Road; thence south-westwards along Reform Factory Road to Reform Road; thence in a generally south-easterly direction along Reform Road to the Naparima-Mayaro Road; thence eastwards and then south-eastwards along the Naparima-Mayaro Road to Malgretoute Road; thence in a generally south-westerly direction along Malgretoute Road to its junction with Manahambre Road.
- SOUTH —From the last mentioned point proceeding in a generally south-westerly direction along the Manahambre Road to the Trinidad and Tobago Government Railway Reserve formerly known as the Cedar Hill Line; thence in a generally north-westerly direction along the Cedar Hill Line to the Trinidad and Tobago Government Railway Reserve formerly known as the Cipero Line; thence south-westwards along the Cipero Line to the Manahambre Road; thence north-westwards along the Manahambre Road to the Naparima-Mayaro Road; thence south-westwards along the Naparima-Mayaro Road to its junction with Allamby Street.

WEST —From the last mentioned point proceeding in a generally northerly direction along Allamby Street to Allamby Street Extension; thence in a generally north-easterly direction along Allamby Street Extension to its junction with Tarouba Road and the Solomon Hochoy Highway; thence in a generally northerly direction along the Solomon Hochoy Highway to the point where it crosses the south bank of the Guaracara River at the point of commencement.

ELECTORAL DISTRICT OF ST. JULIEN/PRINCES TOWN NORTH

Comprising the following Polling Divisions:

3400, 3595, 3600, 3606, 3610, 3615, 3635, 3640, 3645.

ELECTORATE—7,578

(In the following boundary descriptions, wherever a boundary line is described as passing along a road, street, avenue, trace, or other roadway, the centre line of such road, street, avenue, trace, or other roadway is indicated. Wherever ownership of land is indicated by name, it should be interpreted as referring to the current or previous ownership of such land.)

NORTH—From the junction of Buen Intento Road and Sisters Road proceeding in a generally easterly direction along Sisters Road to its junction with Brothers Road.

EAST —From the last mentioned point proceeding in a generally southerly direction along Brothers Road to St. Julien Road; thence in a generally south-easterly direction along St. Julien Road to Sancho Branch Road; thence in a generally south-easterly direction along Sancho Branch Road to Sancho Road; thence in a generally south-easterly direction along Sancho Road to Farmer Trace; thence in a generally south-westerly direction along Farmer Trace to School Trace; thence in a generally southerly direction along School Trace to the Naparima-Mayaro Road; thence in a generally south-westerly direction along the Naparima-Mayaro Road to its junction with Moruga Road.

SOUTH —From the last mentioned point proceeding in a generally south-westerly direction along Moruga Road to Perry Young Road; thence in a generally south-westerly direction along Perry Young Road to Fairfield Road; thence in a generally westerly and then north-westerly direction along Fairfield Road to the Naparima-Mayaro Road; thence in a generally westerly and then north-westerly direction along the Naparima-Mayaro Road to the point where it crosses the Trinidad and Tobago Government Railway Reserve formerly known as the Cipero Line.

WEST —From the last mentioned point proceeding in a generally easterly direction along the said Railway Reserve formerly known as the Cipero Line to another Trinidad and Tobago Government Railway Reserve formerly known as the Princes Town Line; thence in a generally south-easterly direction along the said Railway Reserve formerly known as the Princes Town Line to the point where it crosses the southern boundary of lands of the Buen Intento Estate; thence in a generally easterly and then south-easterly direction along the southern boundary of lands of the Buen Intento Estate to the point where it is crossed by the Trinidad and Tobago Government Railway Reserve formerly known as the Usine/St. Madeleine Buen Intento Line; thence in a generally north-easterly direction along the said Railway Reserve formerly known as the Usine/St. Madeleine Buen Intento Line to another Trinidad and Tobago Government Railway Reserve formerly known as the Usine/St. Madeleine Brothers Line; thence in a generally north-easterly and then north-westerly direction along the said Railway Reserve formerly known as the Usine/St. Madeleine Brothers Line to the point where it is crossed by Buen Intento Road; thence in a generally north-westerly direction along Buen Intento Road to its junction with Sisters Road at the point of commencement.

REGIONAL CORPORATION SANGRE GRANDE

BOUNDARIES OF THE REGION OF SANGRE GRANDE AS PRESCRIBED
AND DEFINED IN THE MUNICIPAL CORPORATIONS ACT, CHAPTER 25:04

“The Region of Sangre Grande comprises the area which is bounded as follows:

NORTH—From the point on the sea coast at a point north of the north-eastern corner of lands originally granted to Bascilla Coa on the north-eastern boundary of the county of St. George (as described in Section 2 of the Division of Trinidad Act, Chapter 26:01) proceeding in a generally easterly direction along the said sea coast at Galera Point.

EAST —From the last mentioned point proceeding in a generally southerly direction along the sea coast to the point at the north bank of the Dubloon River at its mouth.

SOUTH—From the last mentioned point proceeding westwards along an imaginary straight line across the Nariva Swamp to the point where Plum Mitán Road crosses the north bank of the Poole River; thence continuing in a generally westerly direction along the north bank of the Poole River to the point where it crosses the eastern boundary of the Central Range Reserve; thence proceeding westwards along an imaginary straight line passing across the Central Range Reserve (39,706a. 2r. 34p.) to the point where the Guaico-Tamana Road meets Edwards Trace; thence southwards along the Guaico-Tamana Road to the northern boundary of the Central Range Forest Reserve (40,151a. 1r. 11p.); thence westwards along the northern boundary of the said reserve to the point where it is crossed by Cumuto Main Road.

WEST —From the last mentioned point proceeding in a generally northerly direction along Cumuto Main Road to its junction with Tamana Road at the eastern boundary of the County of St. George (as described in Section 2 of the Division of Trinidad Act, Chapter 26:01); thence proceeding in a generally northerly direction along the eastern boundary of the County of St. George to its north-eastern boundary (as described in Section 2 of the Division of Trinidad Act, Chapter 26:01) on the sea coast at a point north of the north-eastern corner of lands originally granted to Bascilla Coa at the point of commencement.”

APPENDIX N

REGIONAL CORPORATION
SANGRE GRANDE

NAMES OF ELECTORAL DISTRICTS RECOMMENDED AND
THE NUMBER OF ELECTORS PROPOSED FOR EACH OF THEM

Total Electorate for SANGRE GRANDE	59,766
No. of Electoral Districts	8
Average number of electors per Electoral District	7,471
Highest Electorate in the Electoral Area	8,194
Lowest Electorate in the Electoral Area	7,104

<i>Name of Electoral District</i>	<i>Polling Divisions within Electoral Districts</i>	<i>Electorate</i>
CUMUTO/TAMANA (13 PD's)	2189	548
	2190	806
	2195	764
	2200	592
	2201	914
	2370	516
	2375	870
	2380	449
	2385	561
	2390	391
	2395	261
	2400	419
	2405	350
		7,441
MANZANILLA/FISHING POND (14 PD's)	2260	876
	2265	320
	2270	261
	2275	421
	2315	594
	2316	573
	2320	625
	2321	664
	2325	385
	2330	225
	2335	297
	2340	537
	2345	931
	2350	633
		7,342

APPENDIX N—CONTINUED

<i>Name of Electoral District</i>	<i>Polling Divisions within Electoral Districts</i>	<i>Electorate</i>
SANGRE GRANDE NORTHEAST (10 PD's)	2180	2,241
	2230	232
	2235	628
	2240	589
	2241	528
	2242	1,183
	2243	1,163
	2244	532
	2245	602
	2246	395
		8,093
SANGRE GRANDE NORTHWEST (12 PD's)	2205	601
	2206	572
	2207	761
	2208	724
	2210	365
	2211	432
	2212	594
	2214	1,059
	2215	432
	2216	575
	2220	552
	2225	517
		7,184
SANGRE GRANDE SOUTH (10 PD's)	2290	567
	2295	645
	2296	467
	2297	608
	2300	914
	2301	514
	2305	1,745
	2307	1,149
	2310	439
	2365	142
		7,190

APPENDIX N—CONTINUED

<i>Name of Electoral District</i>	<i>Polling Divisions within Electoral Districts</i>	<i>Electorate</i>
VALENCIA EAST/TOCO (15 PD's)	2101	2,070
	2105	66
	2110	401
	2115	266
	2120	95
	2125	601
	2130	529
	2135	361
	2140	644
	2145	716
	2150	357
	2155	465
	2160	258
	2165	565
	2170	800
		8,194
VALENCIA WEST (13 PD's)	2100	1,942
	2185	350
	2187	533
	2192	440
	2194	558
	2197	525
	2199	184
	2203	379
	2218	531
	2222	448
	2224	557
	2227	303
	2229	468
		7,218

APPENDIX N—CONTINUED

<i>Name of Electoral District</i>	<i>Polling Divisions within Electoral Districts</i>	<i>Electorate</i>
VEGA DE OROPOUCHE (10 PD's)	2175	1,689
	2250	523
	2251	712
	2252	572
	2255	1,000
	2280	331
	2281	550
	2282	678
	2285	873
	2286	176
		7,104

APPENDIX N—(1)

REGIONAL MUNICIPALITY ELECTORAL AREA

SANGRE GRANDE

ELECTORAL DISTRICTS:

- | | |
|----------------------------|------------------------|
| 1. CUMUTO/TAMANA | 5. SANGRE GRANDE SOUTH |
| 2. MANZANILLA/FISHING POND | 6. VALENCIA EAST/TOCO |
| 3. SANGRE GRANDE NORTHEAST | 7. VALENCIA WEST |
| 4. SANGRE GRANDE NORTHWEST | 8. VEGA DE OROPOUCHE |

ELECTORAL DISTRICT OF CUMUTO/TAMANA

Comprising the following Polling Divisions:

2189, 2190, 2195, 2200, 2201, 2370, 2375, 2380, 2385, 2390, 2395, 2400, 2405.

ELECTORATE—7,441

(In the following boundary descriptions, wherever a boundary line is described as passing along a road, street, avenue, trace, or other roadway, the centre line of such road, street, avenue, trace, or other roadway is indicated. Wherever ownership of land is indicated by name, it should be interpreted as referring to the current or previous ownership of such land.)

- NORTH—From the point at the confluence of the Cumuto, the Caroni and the Aripo Rivers, western boundary of the Regional Municipality of Sangre Grande, proceeding north-eastwards along the south bank of the Aripo River to the point where Cumuto Road crosses it; thence southwards along Cumuto Road to the Trinidad Government Railway Reserve; thence eastwards along the said Railway Reserve to the western end of Guaico Trace and continuing eastwards along Guaico Trace to the Eastern Main Road; thence south-eastwards along the Eastern Main Road to its junction with Guaico-Tamana Road.
- EAST —From the last mentioned point proceeding in a generally southerly direction along Guaico-Tamana Road to its junction with Edwards Trace.
- SOUTH—From the last mentioned point proceeding south-westwards along Guaico-Tamana Road to the point at the south-eastern corner of lands of Felipe Sarza at the northern boundary of the Central Range Forest Reserve; thence westwards along the northern boundary of the Central Range Forest Reserve to the point where it is crossed by Cumuto Main Road.
- WEST —From the last mentioned point proceeding in a generally northerly direction along Cumuto Main Road to Tamana Road; thence eastwards along Tamana Road to Crespo Road; thence north-eastwards along Crespo Road to the point where it crosses the eastern boundary of the Tumpuna Forest Reserve; thence northwards and westwards along the eastern and northern boundaries of the Tumpuna Forest Reserve to the western boundary of the Regional Municipality of Sangre Grande; thence in a generally northerly direction along the western boundary of the Regional Municipality of Sangre Grande to the point where it is crossed by the east bank of the Cumuto River; thence north-westwards along the east bank of the Cumuto River to the point at its confluence with the Caroni and Aripo Rivers at the point of commencement.

ELECTORAL DISTRICT OF MANZANILLA/FISHING POND

Comprising the following Polling Divisions:

2260, 2265, 2270, 2275, 2315, 2316, 2320, 2321, 2325, 2330, 2335, 2340, 2345, 2350.

ELECTORATE—7,342

(In the following boundary descriptions, wherever a boundary line is described as passing along a road, street, avenue, trace, or other roadway, the centre line of such road, street, avenue, trace, or other roadway is indicated. Wherever ownership of land is indicated by name, it should be interpreted as referring to the current or previous ownership of such land.)

- NORTH—From the junction of the Eastern Main Road and the Sangre Grande Junction Road proceeding in a generally south-easterly direction along the Eastern Main Road to the point where it crosses the east bank of the Sangre Grande Chiquita River; thence in a generally north-easterly direction along the east bank of the Sangre Grande Chiquita River to the point where it abuts the north-western

corner of lands of William Martin; thence eastwards along the northern boundary of lands of William Martin to the western boundary of lands of Rev. Joseph Beresford at Comparo Road; thence northwards along Comparo Road to Cocrobar Road; thence in a generally easterly direction along Cocrobar Road to and along Cocrobar Trace to Jangalee Trace; thence in a northerly direction along Jangalee Trace to the Sangre Grande–Oropouche Road; thence in a northerly direction along the Sangre Grande–Oropouche Road to and along Brooks Trace to the south bank of the Oropouche River; thence in an easterly direction along the south bank of the Oropouche River to the point on the sea coast.

EAST —From the last mentioned point proceeding in a generally southerly direction along the sea coast to the point at the mouth of the Dubloon River.

SOUTH —From the last mentioned point proceeding in a generally westerly direction along an imaginary line across the Nariva Swamp to the point where Plum Mitán Road crosses the north bank of the Poole River; thence continuing in a generally westerly direction along the north bank of the Poole River to the point where it crosses the eastern boundary of the Central Range Reserve; thence proceeding in a generally westerly direction along an imaginary line passing across the Central Range Reserve to the point on Cunapo Southern Road.

WEST —From the last mentioned point proceeding in a generally northerly direction along Cunapo Southern Road to Sangre Grande Junction Road; thence in a generally north-easterly direction along Sangre Grande Junction Road to its junction with the Eastern Main Road at the point of commencement.

ELECTORAL DISTRICT OF SANGRE GRANDE NORTHEAST

Comprising the following Polling Divisions:

2180, 2230, 2235, 2240, 2241, 2242, 2243, 2244, 2245, 2246.

ELECTORATE—8,093

(In the following boundary descriptions, wherever a boundary line is described as passing along a road, street, avenue, trace, or other roadway, the centre line of such road, street, avenue, trace, or other roadway is indicated. Wherever ownership of land is indicated by name, it should be interpreted as referring to the current or previous ownership of such land.)

NORTH—From the point on the south bank of the Quare River where it abuts the north-eastern corner of lands of James Newton proceeding in a generally easterly direction along the south bank of the Quare River to the point where it is crossed by Marlay Trace; thence in a generally northerly direction along Marlay Trace to its northern end; thence in a generally northerly direction along an imaginary line to the south-eastern corner of lands of the Ready Mix (W.I.) Limited; thence in a generally north-easterly direction along the eastern boundary of the lands of Ready Mix (W.I.) Limited to and along the eastern boundary of lands of Arthur Chin Lee to the point where it is crossed by the west bank of the Oropouche River.

EAST — From the last mentioned point proceeding in a generally southerly direction along the west bank of the Oropouche River to the point where it is crossed by Toco Main Road.

SOUTH— From the last mentioned point proceeding in a generally south-westerly direction along Toco Main Road to the Eastern Main Road at the Sangre Grande Round-about; thence in a generally westerly direction along the Eastern Main Road to its junction with Road No. 3.

WEST — From the last mentioned point proceeding in a generally northerly direction along Road No. 3 to the point where it crosses the east bank of a paved concrete drain; thence in a generally north-easterly direction along the east bank of the said paved concrete drain to its confluence with the Guaico River; thence in a generally easterly direction along the south bank of the Guaico River to the point where it is crossed by Ojoe Road; thence in a generally northerly direction along Ojoe Road to Pine Avenue at Light Pole No. 42; thence in a generally northerly direction along Pine Avenue to Pine Avenue Extension; thence in a generally northerly direction along Pine Avenue Extension to its northern end; thence in a generally northerly direction along an imaginary line to the south-eastern corner of lands of James Newton; thence in a generally northerly direction along the eastern boundary of lands of James Newton to its north-eastern corner where it abuts the south bank of the Quare River at the point of commencement.

ELECTORAL DISTRICT OF SANGRE GRANDE NORTHWEST

Comprising the following Polling Divisions:

2205, 2206, 2207, 2208, 2210, 2211, 2212, 2214, 2215, 2216, 2220, 2225.

ELECTORATE—7,184

(In the following boundary descriptions, wherever a boundary line is described as passing along a road, street, avenue, trace, or other roadway, the centre line of such road, street, avenue, trace, or other roadway is indicated. Wherever ownership of land is indicated by name, it should be interpreted as referring to the current or previous ownership of such land.)

NORTH— From the junction of the Eastern Main Road and Swan Quarry Road between Light Pole Nos. 354 and 355, proceeding in a generally easterly direction along Swan Quarry Road to the point where it crosses the south bank of the Quare River; thence in a generally easterly direction along the south bank of the Quare River to the point where it abuts the north-eastern corner of lands of James Newton.

EAST — From the last mentioned point proceeding in a generally southerly direction along the eastern boundary of lands of James Newton to its south-eastern corner; thence in a generally southerly direction along an imaginary line to the northern end of Pine Avenue Extension; thence in a generally southerly direction

along Pine Avenue Extension to Pine Avenue; thence in a generally southerly direction along Pine Avenue to its junction with Ojoe Road at Light Pole No. 42; thence in a generally southerly direction along Ojoe Road to the point where it crosses the south bank of the Guaico River; thence in a generally westerly direction along the south bank of the Guaico River to its confluence with a paved concrete drain; thence in a generally southerly direction along the east bank of the said paved concrete drain to the point where it is crossed by Road No. 3; thence in a generally southerly direction along Road No. 3 to its junction with the Eastern Main Road.

SOUTH—From the last mentioned point proceeding in a generally westerly and then north-westerly direction along the Eastern Main Road to Guaico Trace; thence in a generally westerly direction along Guaico Trace to its western end at the Trinidad and Tobago Government Railway Reserve where it abuts the south-eastern corner of the Long Stretch Forest Reserve; thence in a generally northerly direction along the eastern boundary of the Long Stretch Forest Reserve to the point where it is crossed by the Eastern Main Road.

WEST —From the last mentioned point proceeding in a generally north-westerly direction along the Eastern Main Road to its junction with Swan Quarry Road between Light Pole Nos. 354 and 355, at the point of commencement.

ELECTORAL DISTRICT OF SANGRE GRANDE SOUTH

Comprising the following Polling Divisions:

2290, 2295, 2296, 2297, 2300, 2301, 2305, 2307, 2310, 2365.

ELECTORATE—7,190

(In the following boundary descriptions, wherever a boundary line is described as passing along a road, street, avenue, trace, or other roadway, the centre line of such road, street, avenue, trace, or other roadway is indicated. Wherever ownership of land is indicated by name, it should be interpreted as referring to the current or previous ownership of such land.)

NORTH—From the junction of Guaico-Tamana Road and the Eastern Main Road proceeding in a generally south-easterly direction along the Eastern Main Road to its junction with Cunapo Southern Road.

EAST —From the last mentioned point proceeding in a generally southerly direction along Cunapo Southern Road to the point where an imaginary line drawn due east from the junction of Edwards Trace and Guaico-Tamana Road passing through the Central Range Forest Reserve meets it.

SOUTH—From the last mentioned point proceeding westwards along the said imaginary line passing through the Central Range Forest Reserve to the junction of Guaico-Tamana Road and Edwards Trace.

WEST —From the last mentioned point proceeding in a generally northerly direction along the Guaico-Tamana Road to its junction with the Eastern Main Road at the point of commencement.

ELECTORAL DISTRICT OF VALENCIA EAST/TOCO

Comprising the following Polling Divisions:

2101, 2105, 2110, 2115, 2120, 2125, 2130, 2135, 2140, 2145,
2150, 2155, 2160, 2165, 2170.

ELECTORATE—8,194

(In the following boundary descriptions, wherever a boundary line is described as passing along a road, street, avenue, trace, or other roadway, the centre line of such road, street, avenue, trace, or other roadway is indicated. Wherever ownership of land is indicated by name, it should be interpreted as referring to the current or previous ownership of such land.)

NORTH—From the point on the sea coast at the north-western corner of the Regional Municipality of Sangre Grande proceeding eastwards along the sea coast to Galera Point.

EAST —From the last mentioned point proceeding south-westwards and then southwards along the said sea coast to the point where it meets the Oropouche River.

SOUTH—From the last mentioned point proceeding eastwards along the north bank of the Oropouche River to the point where it is crossed by the Melajo River; thence in a generally north-westerly direction along the Melajo River to Toco Main Road; thence in a southerly direction along the Toco Main Road to Valencia Road; thence in a westerly direction along Valencia Road to the point at its junction with Quare Road.

WEST —From the last mentioned point proceeding in a generally northerly direction along Quare Road to its northern end; thence proceeding in a generally north-easterly direction along an imaginary line to another imaginary line drawn due west from the northern end of the said Quare Road; thence westwards along the said imaginary line due west to the western boundary of the Ward of Valencia; thence in a generally northerly direction along the western boundary of the Valencia Ward through the Northern Range Reserve to the northern boundary of the Valencia Ward where it abuts what is or was formerly the southern boundary of the Toco Ward at Trigonometrical Station Zone No. 57 at the crest of a ridge of hills; thence westwards along the said ridge of hills to the point on the western boundary of the Regional Municipality of Sangre Grande; thence in a generally north-westerly direction along the western boundary of the Regional Municipality of Sangre Grande to and along the eastern boundaries of lands originally granted to Bascilla Romero and Edward John to and along the eastern boundary of lands originally granted to Luciene Casadilla and Bascilla Coa to the north-westerly corner of the Regional Municipality of Sangre Grande at the point of commencement.

ELECTORAL DISTRICT OF VALENCIA WEST

Comprising the following Polling Divisions:

2100, 2185, 2187, 2192, 2194, 2197, 2199, 2203, 2218, 2222, 2224, 2227, 2229.

ELECTORATE—7,218

(In the following boundary descriptions, wherever a boundary line is described as passing along a road, street, avenue, trace, or other roadway, the centre line of such road, street, avenue, trace, or other roadway is indicated. Wherever ownership of land is indicated by name, it should be interpreted as referring to the current or previous ownership of such land.)

NORTH—From a point on the western boundary of the Valencia Ward proceeding eastwards along an imaginary line to the point where an imaginary line drawn due north from the northern end of Quare Road meets it at the Hollis Reservoir; thence in a south-westerly direction along the said imaginary line to Quare Road; thence in a generally south-westerly direction along Quare Road to its junction with Valencia Road; thence in a generally easterly direction along Valencia Road to the south bank of the Oropouche River; thence in a generally south-easterly direction along the south bank of the Oropouche River to the point where it crosses the eastern boundary of Lands of Arthur Chin Lee.

EAST — From the last mentioned point proceeding south-westwards along the eastern boundary of lands of Arthur Chin Lee to the north-eastern corner of lands of the Ready Mix (W.I.) Limited; thence continuing south-westwards along the eastern boundary of lands of the Ready Mix (W.I.) Limited to the point at the south-eastern corner of the last named parcel of land; thence proceeding southwards along an imaginary line to the northern end of Marlay Trace and continuing southwards along the said Trace to the point where it crosses the north bank of the Quare River.

SOUTH—From the last mentioned point proceeding in a generally westerly direction along the north bank of the Quare River to the point where it is crossed by Swan Quarry Road; thence in a generally westerly direction along Swan Quarry Road to its junction with the Eastern Main Road between Light Pole Nos. 354 and 355; thence in a generally south-easterly direction along the Eastern Main Road to the point where it crosses the eastern boundary of the Long Stretch Forest Reserve; thence in a generally southerly direction along the eastern boundary of the said Forest Reserve to its south-eastern corner where it abuts the Trinidad Government Railway Reserve; thence in a generally westerly direction along the said Railway Reserve to the point where it is crossed by Cumuto Road.

WEST — From the last mentioned point proceeding northwards along Cumuto Road to the point where it crosses the east bank of the Aripo River at the western boundary of the Valencia Ward; thence in a generally northerly direction along the east bank of the Aripo River to and along the western boundary of the Valencia Ward to the point where it meets the imaginary line drawn due east at the point of commencement.

ELECTORAL DISTRICT OF VEGA DE OROPOUCHE

Comprising the following Polling Divisions:

2175, 2250, 2251, 2252, 2255, 2280, 2281, 2282, 2285, 2286.

ELECTORATE—7,104

(In the following boundary descriptions, wherever a boundary line is described as passing along a road, street, avenue, trace, or other roadway, the centre line of such road, street, avenue, trace, or other roadway is indicated. Wherever ownership of land is indicated by name, it should be interpreted as referring to the current or previous ownership of such land.)

NORTH—From the point where Valencia Road crosses the north bank of the Oropouche River proceeding north-eastwards, eastwards and then in a generally south-easterly direction along Valencia Road to Toco Main Road; thence northwards along Toco Main Road to the point where it crosses the south bank of the Melajo River; thence in a generally south-easterly direction and then in a southerly direction along the south bank of the Melajo River to its confluence with the Oropouche River.

EAST — From the last mentioned point proceeding in a generally south-westerly direction along the west bank of the Oropouche River to the point where it is crossed by Brooks Trace; thence in a generally southerly direction along Brooks Trace to the Sangre Grande-Oropouche Road; thence in a generally south-westerly direction along the Sangre Grande-Oropouche Road to Janglee Trace; thence in a generally southerly direction along Janglee Trace to the point where it crosses the northern boundary of lands of Ann Rose John; thence in a generally westerly direction along the northern boundary of the said lands to its north-western corner; thence in a generally southerly direction along the western boundary of the said lands and lands of Eliza Miller, William N. Crosbey and F. Cox to the south-western corner of the last named lands on Cocrobar Trace; thence in a generally westerly direction along Cocrobar Trace to Cocrobar Road; thence in a generally westerly direction along Cocrobar Road to Comparo Section Road; thence in a generally southerly direction along Comparo Section Road to and along the western boundary of lands of Rev. Joseph Beresford Robinson to the northern boundary of lands of William Martin; thence in a generally westerly direction along the northern boundary of land of William Martin to the point where it is crossed by the west bank of the Sangre Grande Chiquita River; thence in a generally south-westerly and then southerly direction along the Sangre Grande Chiquita River to the point where it is crossed by the Eastern Main Road.

SOUTH—From the last mentioned point proceeding in a generally north-westerly direction along the Eastern Main Road to the Sangre Grande Junction Road; thence in a generally south-westerly direction along the Sangre Grande Junction Road to the Cunapo Southern Road.

WEST — From the last mentioned point proceeding in a generally northerly direction along Cunapo Southern Road to the Eastern Main Road; thence in a generally easterly direction along the Eastern Main Road to its junction with the Toco Main Road at the Sangre Grande Round-about; thence in a generally north-easterly direction along the Toco Main Road to the point where it crosses the east bank of the Oropouche River; thence in a generally north-westerly direction along the east bank of the Oropouche River to the point where it is crossed by Valencia Road at the point of commencement

REGIONAL CORPORATION
SAN JUAN/LAVENTILLE

BOUNDARIES OF THE REGION OF SAN JUAN/LAVENTILLE AS PRESCRIBED
AND DEFINED IN THE MUNICIPAL CORPORATIONS ACT, CHAPTER 25:04

“The Region of San Juan/Laventille comprises of:

- NORTH— From the point of the sea coast at the north-western boundary of the Ward of St. Ann’s proceeding in a generally easterly direction along the sea coast to the point at the mouth of the Yarra River.
- EAST — From the last mentioned point proceeding in a generally southerly direction along the Yarra River to the point at its source at a ridge of hills forming part of the Northern Range (southern boundary of Blanchisseuse Ward); thence north-westwards along the said ridge of hills forming part of the Northern Range (southern boundary of Blanchisseuse Ward) to the point where it crosses the eastern boundary of the Ward of St. Ann’s; thence in a generally southerly direction along the eastern boundary of the Ward of St. Ann’s to the point at its junction with Hutton Road and the Eastern Main Road; thence westwards along the Eastern Main Road to the point at the junction with the Uriah Butler Highway; thence in a generally southerly direction along the Uriah Butler Highway to the point where it crosses the northern boundary of the Ward of Chaguanas (Munroe Road).
- SOUTH— From the last mentioned point proceeding westwards along the northern boundary of the said Ward (Munroe Road) to the point where it is crossed by Bejucal Canal; thence southwards along Bejucal Canal to its confluence with Madam Espagnol River; thence in a generally south-westerly and then in a westerly direction along the west bank of the Madam Espagnol River to the point at its mouth on the sea coast.
- WEST — From the last mentioned point proceeding in a generally north-westerly direction along the said sea coast to the point at the mouth of the Caroni River; thence in a generally northerly and then westerly direction along the sea coast to the point where an imaginary straight line drawn southwards from the south-eastern boundary of the Powder Magazine meets it; thence proceeding northwards along the said imaginary straight line to the south-eastern boundary of the Powder Magazine, (the eastern boundary of the City of Port-of-Spain); thence continuing northwards along the said imaginary straight line to the point on Laventille Road; then north-eastwards along Laventille Road and continuing northwards along the eastern boundary of the City of Port-of-Spain to Santa Barbara Ravine; thence in a generally north-westerly direction along Santa Barbara Ravine; to the Point where it is crossed by Belle Eau Road; thence north-westwards along Belle Eau Road to the point where it meets Blenman Lane; thence proceeding northwards along the eastern boundary of the City of Port-of-Spain to the point at its north-eastern boundary on Lady Young Road; thence westwards and then south-westwards along the Lady Young Road to its intersection with Circular Road; north-westwards along Circular Road to its junction with Cotton Hill at the western boundary of the Ward of St. Ann’s; thence north-eastwards along the western boundary of the Ward of St. Ann’s to the point where it meets a ridge of hills separating the St. Ann’s and the Santa Cruz Valleys; thence northwards along the said Ward boundary to the point at its north-western boundary on the sea coast at the point of commencement.”

APPENDIX O

REGIONAL CORPORATION
SAN JUAN/LAVENTILLE

NAMES OF ELECTORAL DISTRICTS RECOMMENDED AND
THE NUMBER OF ELECTORS PROPOSED FOR EACH OF THEM

Total Electorate for SAN JUAN/LAVENTILLE	136,888
No. of Electoral Districts	14
Average number of electors per Electoral District	9,778
Highest Electorate in the Electoral Area	10,908
Lowest Electorate in the Electoral Area	8,805

<i>Name of Electoral District</i>	<i>Polling Divisions within Electoral Districts</i>	<i>Electorate</i>
ARANGUEZ/WARNER VILLAGE (15 PD's)	1411	509
	1415	474
	1417	478
	1418	281
	1419	618
	1420	626
	1425	466
	1430	581
	1431	557
	1432	480
	1466	602
	1467	749
	1470	1,314
	1500	790
	2741	432
		8,957
BARATARIA (16 PD's)	1320	591
	1325	490
	1330	478
	1335	705
	1336	946
	1337	625
	1340	548
	1345	400
	1350	346
	1355	291
	1360	701
	1365	573
	1370	513
	1375	417
	1410	721
	1416	460
		8,805

APPENDIX O—CONTINUED

<i>Name of Electoral District</i>	<i>Polling Divisions within Electoral Districts</i>	<i>Electorate</i>
BEETHAM/PICTON (8 PD's)	1255	1,680
	1260	664
	1265	1,370
	1270	1,757
	1275	1,124
	1280	1,204
	1285	772
	1290	1,759
		10,330
CALEDONIA/UPPER MALICK (14 PD's)	1146	589
	1147	634
	1148	266
	1149	520
	1151	653
	1152	765
	1153	310
	1154	564
	1155	1,498
	1156	727
	1160	1,387
	1165	1,132
	1170	454
	1176	462
		9,961
EL SOCORRO/ARANGUEZ NORTH (18 PD's)	1380	329
	1385	284
	1390	522
	1395	361
	1400	970
	1405	513
	1406	535
	1407	443
	1408	506
	1435	582
	1436	970
	1460	518
	1461	524
	1465	715
	1475	499
	1480	536
	1485	782
	1490	453
		10,042

APPENDIX O—CONTINUED

<i>Name of Electoral District</i>	<i>Polling Divisions within Electoral Districts</i>	<i>Electorate</i>
FEBEAU/BOURG MULATRESSE (15 PD's)	0951	759
	0952	974
	0953	834
	1007	656
	1008	612
	1009	506
	1010	663
	1015	777
	1016	518
	1017	443
	1018	661
	1019	779
	1020	515
	1021	258
	1022	745
		9,700
MARACAS BAY/SANTA CRUZ/LA FILLETTE (17 PD's)	0920	690
	0921	850
	0922	347
	0923	381
	0925	599
	0926	621
	0927	816
	0930	512
	0935	982
	0936	455
	0940	1,038
	0945	446
	0946	583
	0947	1,113
	0950	439
	1905	681
	1910	355
		10,908

APPENDIX O—CONTINUED

<i>Name of Electoral District</i>	<i>Polling Divisions within Electoral Districts</i>	<i>Electorate</i>
MORVANT (13 PD's)	0995	550
	1000	1,407
	1005	1,854
	1145	708
	1171	162
	1175	859
	1180	474
	1184	455
	1185	712
	1186	590
	1200	986
	1205	945
	1315	803
		10,505
PETIT BOURG/MOUNT LAMBERT/CHAMPS FLEURS (13 PD's)	1030	687
	1031	796
	1032	502
	1035	456
	1036	621
	1037	452
	1040	1,033
	1041	1,083
	1042	663
	1045	709
	1046	634
	1047	574
	1495	597
		8,807
SAN JUAN EAST (15 PD's)	1025	815
	1026	728
	1050	319
	1055	639
	1060	1,075
	1065	896
	1070	673
	1075	382
	1080	457
	1085	544
	1090	704
	1440	555
	1445	293
	1450	630
	1455	260
		8,970

APPENDIX O—CONTINUED

<i>Name of Electoral District</i>	<i>Polling Divisions within Electoral Districts</i>	<i>Electorate</i>
SAN JUAN WEST (16 PD's)	1095	922
	1100	488
	1105	621
	1106	476
	1110	540
	1120	552
	1125	487
	1130	869
	1135	642
	1136	500
	1137	549
	1138	729
	1140	812
	1141	600
	1142	308
	1150	625
		9,720
ST. ANN'S/CASCADE/MON REPOS WEST (14 PD's)	0885	390
	0890	151
	0895	438
	0900	1,322
	0905	1,206
	0910	835
	0915	1,241
	0955	506
	0956	243
	0957	597
	0958	939
	0960	790
	0965	1,083
	0970	470
		10,211
ST. BARB'S/CHINAPOO (9 PD's)	0975	753
	0980	914
	0985	1,166
	0990	1,765
	1201	1,063
	1240	1,086
	1241	1,006
	1245	1,027
	1250	1,319
		10,099

APPENDIX O—CONTINUED

<i>Name of Electoral District</i>	<i>Polling Divisions within Electoral Districts</i>	<i>Electorate</i>
SUCCESS/TROU MACAQUE (15 PD's)	1190	615
	1195	786
	1196	748
	1206	997
	1210	397
	1215	463
	1220	1,586
	1225	315
	1230	374
	1235	1,196
	1294	1,383
	1295	191
	1300	205
	1305	310
	1310	307
		9,873

APPENDIX O—(1)

REGIONAL MUNICIPALITY ELECTORAL AREA

SAN JUAN/LAVENTILLE

ELECTORAL DISTRICTS:

- | | |
|---|--|
| 1. ARANGUEZ/WARNER VILLAGE | 8. MORVANT |
| 2. BARATARIA | 9. PETIT BOURG/MOUNT LAMBERT/
CHAMPS FLEURS |
| 3. BEETHAM/PICTON | 10. SAN JUAN EAST |
| 4. CALEDONIA/UPPER MALICK | 11. SAN JUAN WEST |
| 5. EL SOCORRO/ARANGUEZ NORTH | 12. ST. ANN'S/CASCADE/MON REPOS
WEST |
| 6. FEBEAU/BOURG MULATRESSE | 13. ST. BARBS/CHINAPOO |
| 7. MARACAS BAY/SANTA CRUZ/
LA FILLETTE | 14. SUCCESS/TROU MACAQUE |

ELECTORAL DISTRICT OF ARANGUEZ/WARNER VILLAGE

Comprising the following Polling Divisions:

1411, 1415, 1417, 1418, 1419, 1420, 1425, 1430, 1431,
1432, 1466, 1467, 1470, 1500, 2741.

ELECTORATE—8,957

(In the following boundary descriptions, wherever a boundary line is described as passing along a road, street, avenue, trace, or other roadway, the centre line of such road, street, avenue, trace, or other roadway is indicated. Wherever ownership of land is indicated by name, it should be interpreted as referring to the current or previous ownership of such land.)

NORTH— From the point on the sea coast at the mouth of the Caroni River proceeding in a generally easterly direction along the south bank of the Caroni River to the point at its confluence with the Malick River; thence in a generally northerly direction along the east bank of the Malick River to the point where it is crossed by the Churchill-Roosevelt Highway; thence in a generally south-easterly direction along the Churchill-Roosevelt Highway to El Socorro Extension Road; thence in a northerly direction along el Socorro Extension Road to its intersection with Oudhan Trace and Mohammed Trace; thence in a generally northerly direction along Oudhan Trace to the intersection with Swami Avenue/Persad Lane; thence in a generally easterly direction along Persad Lane to El Socorro Road; thence in a generally southerly direction along El Socorro Road to M. I. Trace; thence in a generally easterly direction along M. I. Trace to Boundary Road; thence in a generally northerly direction along Boundary Road to the northern boundary of the Aranguez North Secondary School formerly known as Aranguez Junior Secondary School; thence in a generally easterly direction along the northern boundary of the Aranguez North Secondary School to the eastern boundary of the said school; thence in a southerly direction along the eastern boundary of the said School to where it abuts Jury Rampersad Street; thence in an easterly direction along Jury Rampersad Street to Aranguez Road; thence in a generally northerly direction along Aranguez Road to the junction with Fazarali Trace; thence in a generally easterly direction along Fazarali Trace to Fazarali Trace Extension; thence in a generally easterly direction along Fazarali trace Extension to its eastern end; thence northwards along a trace to the south bank of the San Juan River.

EAST — From the last mentioned point proceeding in a generally easterly and then southerly direction along the south and west banks of the San Juan River to the point where the Churchill Roosevelt Highway crosses the west bank of the San Juan River; thence in a generally easterly direction along the Churchill Roosevelt Highway to the junction with the Uriah Butler Highway; thence in a generally southerly direction along the Uriah Butler Highway to its junction with Munroe Road.

SOUTH — From the last mentioned point proceeding westwards along Munroe Road to the point where it is crossed by the Bejucal Canal; thence southwards along the Bejucal Canal to its confluence with the Madame Espagnol River; thence in a generally south-westerly and then in a westerly direction along the west bank of the Madame Espagnol River to the point at its mouth on the sea coast.

WEST — From the last mentioned point proceeding in a generally north-westerly direction along the said sea coast to the point at the mouth of the Caroni River at the point of commencement.

ELECTORAL DISTRICT OF BARATARIA

Comprising the following Polling Divisions:

1320, 1325, 1330, 1335, 1336, 1337, 1340, 1345, 1350, 1355,
1360, 1365, 1370, 1375, 1410, 1416.

ELECTORATE – 8,805

(In the following boundary descriptions, wherever a boundary line is described as passing along a road, street, avenue, trace, or other roadway, the centre line of such road, street, avenue, trace, or other roadway is indicated. Wherever ownership of land is indicated by name, it should be interpreted as referring to the current or previous ownership of such land.)

NORTH —From the junction of the Eastern Main Road, the Lady Young Road and the Churchill-Roosevelt Highway at Morvant Junction proceeding eastwards along the Eastern Main Road to its junction with Jogie Road.

EAST —From the last mentioned point proceeding in a generally southerly direction along Jogie Road to Don Miguel Road; thence westwards and southwards along Don Miguel Road to the point where it meets Swami Avenue; thence in a generally easterly direction along Swami Avenue to the intersection of Oudhan Trace and Persad Lane; thence in a generally southerly direction along Oudhan Trace to the intersection of Mohammed Trace and El Socorro Extension; thence in a generally southerly direction along El Socorro Extension to its junction with the Churchill-Roosevelt Highway.

SOUTH —From the last mentioned point proceeding in a generally north-westerly and
& then northerly direction along the Churchill-Roosevelt Highway to its junction
WEST with the Eastern Main Road and the Lady Young Road at Morvant Junction at the point of commencement.

ELECTORAL DISTRICT OF BEETHAM/PICTON

Comprising the following Polling Divisions:

1255, 1260, 1265, 1270, 1275, 1280, 1285, 1290.

ELECTORATE – 10,330

(In the following boundary descriptions, wherever a boundary line is described as passing along a road, street, avenue, trace or other roadway, the centre line of such road, street, avenue, trace or other roadway is indicated. Wherever ownership of land is indicated by name, it should be interpreted as referring to the current or previous ownership of such land.)

NORTH —From the junction of Laventille Road and Ovid Alley at the eastern boundary of the City of Port-of-Spain proceeding in a generally easterly direction along Laventille Road to its junction with Trou Macaque Road.

EAST —From the last mentioned point proceeding south-eastwards along Trou Macaque Road to Rebecca Road; thence first southwards and then northwards along Rebecca Road to Rebecca Trace; thence south-eastwards along Rebecca Trace to a ravine; thence in a generally south-easterly direction along the said ravine to the point where the northern end of Thomasine Extension Street meets the said ravine; thence south-eastwards along Thomasine Extension Street to a trace which runs westwards from Thomasine Extension Street; thence westwards along the said trace to the point where it crosses the western boundary of lands of Wharton; thence southwards along the western boundary of lands of Wharton to the point where an imaginary line drawn eastwards from the north bank of a paved concrete drain meets it; thence westwards along the said imaginary line to the north bank of the said concrete drain; thence westwards along the north bank of the paved concrete drain to the point where it is crossed by Erica Street; thence southwards along Erica Street to Old St. Joseph Road; thence south-westwards along Old St. Joseph Road to the Eastern Main Road; thence eastwards along the Eastern Main Road to the point where it crosses the west bank of a paved drain on the southern side of the road between Espinet and Mc Allister Streets; thence southwards along the west bank of the said drain to the Beetham Highway; thence proceeding southwards along an imaginary line to the point on the north bank of the Caroni River.

SOUTH —From the last mentioned point proceeding in a generally westerly direction along the north bank of the Caroni River to the point at its mouth on the sea coast.

WEST —From the last mentioned point proceeding in a generally northerly direction along the sea coast to the point where it meets the eastern boundary of the City of Port-of-Spain; thence northwards along the eastern boundary of the City of Port-of-Spain to the point where Laventille Road meets Ovid Alley at the point of commencement.

ELECTORAL DISTRICT OF CALEDONIA/UPPER MALICK

Comprising the following Polling Divisions:

1146, 1147, 1148, 1149, 1151, 1152, 1153, 1154, 1155, 1156, 1160, 1165, 1170, 1176.

ELECTORATE— 9,961

(In the following boundary descriptions, wherever a boundary line is described as passing along a road, street, avenue, trace or other roadway, the centre line of such road, street, avenue, trace or other roadway is indicated. Wherever ownership of land is indicated by name, it should be interpreted as referring to the current or previous ownership of such land.)

NORTH —From the junction of Lady Young Road and Coconut Drive proceeding in a generally easterly direction along Coconut Drive to Cosmos Avenue; thence in a generally south-easterly direction along Cosmos Drive to Pomerac Boulevard; thence in a generally north-easterly direction along Pomerac Boulevard to Petunia Avenue; thence in a generally north-westerly direction along Petunia Avenue into and along Petunia Avenue Extension to Laventille Road Extension;

thence in a generally south-easterly and then north-easterly direction along Laventille Road Extension to the point where it crosses the crest of a ridge of hills; thence in a generally south-easterly direction along the crest of the said ridge of hills to the point where it meets an imaginary line drawn due north from Light Pole No. 73, at the northern end of Malick Trace.

EAST —From the last mentioned point proceeding in a generally southerly direction along the said imaginary line to Light Pole No. 73, at the northern end of Malick Trace; thence in a generally southerly direction along Malick Trace to Ninth Street; thence in a generally westerly direction along Ninth Street to Ninth Street Circular; thence in a generally north-westerly and then south-westerly direction along Ninth Street Circular to Temple Street; thence in a generally south-westerly direction along Temple Street to Upper Seventh Avenue; thence in a generally southerly direction along Upper Seventh Avenue to Comprehensive Road; thence in a generally north-westerly direction along Comprehensive Road to the point where it crosses the west bank of the Malick River; thence in a generally south-easterly direction along the west bank of the Malick River to the point where it meets an imaginary line drawn westwards from Light Pole No. 18, Upper Seventh Avenue; thence in a generally easterly direction along the said imaginary line to Light Pole No. 18, Upper Seventh Avenue; thence in a generally easterly and southerly direction along Upper Seventh Avenue to its junction with an unnamed trace at Light Pole No. 14; thence in a generally easterly direction along the said unnamed trace to its eastern end; thence in a generally easterly direction along an imaginary line to the north-western corner of St. Dominic's, Sunny Hill Homestead; thence in a generally easterly direction along the northern boundary of St. Dominic's, Sunny Hill Homestead to its north-eastern corner where it abuts Upper Sixth Avenue, Malick Trace at Light Pole No. 58; thence in a generally southerly and then south-westerly direction along Upper Sixth Avenue, Malick Trace to First Street; thence in a generally easterly direction along First Street to Fourth Avenue; thence in a generally southerly direction along Fourth Avenue to its junction with the Eastern Main Road.

SOUTH —From the last mentioned point proceeding in a generally westerly direction along the Eastern Main Road to its junction with the Lady Young Road (Morvant Junction).

WEST —From the last mentioned point proceeding in a generally north-westerly and then northerly direction along the Lady Young Road to its junction with Coconut Drive at the point of commencement.

ELECTORAL DISTRICT OF EL SOCORRO/ARANGUEZ NORTH

Comprising the following Polling Divisions:

1380, 1385, 1390, 1395, 1400, 1405, 1406, 1407, 1408, 1435, 1436,
1460, 1461, 1465, 1475, 1480, 1485, 1490.

ELECTORATE— 10,042

(In the following boundary descriptions, wherever a boundary line is described as passing along a road, street, avenue, trace or other roadway, the centre line of such road, street, avenue, trace or other roadway is indicated. Wherever ownership of land is indicated by name, it should be interpreted as referring to the current or previous ownership of such land.)

NORTH —From the junction of Jogie Road and the Eastern Main Road, proceeding in an easterly direction along the Eastern Main Road to its junction with Saddle Road and what was then the northern extremity of El Socorro Road (the Croisee);

thence in a generally south-easterly direction along the said northern extremity and an imaginary line crossing the Priority Bus Route and Fifth Street to El Socorro Road; thence in a southerly direction along El Socorro Road to Evelyn Street; thence eastwards along Evelyn Street to the point where it meets Boundary Road; thence southwards along Boundary Road to Cororation Street; thence in a generally easterly direction along Cororation Street to the west bank of the San Juan River; thence northwards along the west bank of the San Juan River to the east bank of the Maitagual Ravine; thence northwards along the Maitagual Ravine to the point where it is crossed by the Eastern Main Road; thence in a generally easterly direction along the Eastern Main Road to Gordon Street Extension South.

EAST —From the last mentioned point proceeding in a generally southerly direction along Gordon Street Extension South to First Avenue; thence in an easterly direction along First Avenue to Fifth Street; thence in a generally southerly direction along Fifth Street to the junction of Second Avenue; thence in a westerly direction along Second Avenue to Sixth Street Extension; thence in a southerly direction along Sixth Street Extension to the southern boundary of the Mount Lambert Housing Development; thence in a generally easterly direction along the southern boundary of the Mount Lambert Housing Development to First Street Extension; thence southwards along First Street Extension to the point where it meets the north bank of the San Juan River where the said river turns in a southerly direction.

SOUTH —From the last mentioned point proceeding in a westerly direction along the north bank of the San Juan River to the point where an unnamed track runs northwards from the eastern end of Fazarali Trace Extension; thence in a generally westerly direction along Fazarali Trace Extension to Fazarali Trace; thence in a westerly direction along Fazarali Trace to the point where it meets Aranguez Road; thence in a generally southerly direction along Aranguez Road to its junction with Jury Rampersad Street thence proceeding in a generally westerly direction along Jury Rampersad Street to the eastern boundary of Aranguez North Secondary School; thence on a northerly direction along the eastern boundary of the said school to the northern boundary, thence westwards along the northern boundary of the said school to Boundary Road (T&TEC Light Pole No. 26), east of Lot No.70; thence in a generally southerly direction along Boundary Road to M. I. Trace; thence in a westerly direction along M. I. Trace to El Socorro Road; thence northwards along El Socorro Road to the point where it meets Persad Lane; thence in a generally westerly direction along Persad Lane to Swami Avenue; thence continuing westwards along Swami Avenue to the point where it meets Don Miguel Road.

WEST —From the last mentioned point proceeding in a generally northerly and easterly direction along Don Miguel Road to Jogie Road; thence in a generally northerly direction along Jogie Road to its junction with the Eastern Main Road at the point of commencement.

ELECTORAL DISTRICT OF FEBEAU/BOURG MULATRESSE

Comprising the following Polling Divisions:

0951, 0952, 0953, 1007, 1008, 1009, 1010, 1015, 1016, 1017, 1018, 1019, 1020, 1021, 1022.

ELECTORATE—9,700

(In the following boundary descriptions, wherever a boundary line is described as passing along a road, street, avenue, trace, or other roadway, the centre line of such road, street, avenue, trace, or other roadway is indicated. Wherever ownership of land is indicated by name, it should be interpreted as referring to the current or previous ownership of such land.)

- NORTH — From the point where La Sagesse Road meets Saddle Road proceeding in a northerly direction along La Sagesse Road to the point where it meets the southern and eastern boundaries of El Carmen Estate; thence to the point where it meets the northern boundary of the Santa Barbara Estate; thence in a generally north easterly direction along the northern boundary of the Santa Barbara Estate to Maracas Bay Road; thence in a generally northerly direction along Maracas Bay Road to Grace-A-Dieu Road; thence in an easterly direction Grace-A-Dieu Road to the eastern boundary of the Regional Municipality of the San Juan/Laventille to the point where it abuts the south-eastern corner of El Carmen Estate; thence in a generally northerly direction along the eastern boundary of El Carmen Estate to its north-eastern corner where it abuts the southern boundary of Santa Barbara Estate; thence eastwards, northwards and then westwards along the southern, eastern and northern boundaries of Santa Barbara Estate to the Maracas Bay Road; thence in a generally north-easterly direction along the Maracas Bay Road to the point where it crosses the crest of a ridge of hills forming part of the Northern Range; thence in a generally easterly direction along the crest of the said ridge of hills to the point where it crosses the eastern boundary of the Regional Municipality of San Juan/Laventille..
- EAST — From the last mentioned point proceeding in a generally southerly direction along the eastern boundary of the Regional Municipality of San Juan/Laventille at an imaginary line drawn due to the eastern end of the Petit Curacage Road and the western boundary of the Tacarigua Ward.
- SOUTH — From the last mentioned point proceeding north westwards along an imaginary line to the eastern end of the Petit Curacage Road; thence in a generally westerly direction along Petit Curacage Road to the point where it meets Santa Cruz Old Road; thence northwards along Santa Cruz Old Road to Saddle Road; thence in a generally south westerly and then southerly along the Saddle Road to Laventille Road; thence in a generally north-westerly direction along Laventille Road to Laventille Road Extension also known as Sou Sou Lands; thence in a generally north-westerly, south-westerly and south-easterly direction along Laventille Road Extension also known as Sou Sou Lands to a ridge of the Bagatelle Hills; thence north-westwards along the crest of the ridge of the Bagatelle Hills running along the southern boundary of lands of Francis George to the point at the south-western corner of lands of Francis George.
- WEST — From the last mentioned point proceeding northwards along the western boundary of lands of Francis George to the south-western corner of lands of John Moore formerly the Grand Bras Estate; thence first northwards and then eastwards along the western and northern boundaries of the last mentioned parcel of land to its north-eastern corner at a ridge of hills; thence south-eastwards along the said ridge of hills to the north-eastern corner of lands of Joseph Francois at the western boundary of lands of Mon Volmont Estate; thence southwards and eastwards along the western and southern boundaries of Mon Volmont Estate to the south-eastern corner of the said estate at a bridge entrance to the San Juan Senior Comprehensive School at Saddle Road; thence north-westwards along Saddle Road to its junction with Mayfair Gardens Road thence in a northerly direction along Saddle Road to the point where it meets La Sagesse Road at the point of commencement.

ELECTORAL DISTRICT OF MARACAS BAY/SANTA CRUZ/LA FILLETTE

Comprising the following Polling Divisions:

0920, 0921, 0922, 0923, 0925, 0926, 0927, 0930, 0935,
0936 0940, 0945, 0946, 0947, 0950, 1905, 1910.

ELECTORATE—10,908

(In the following boundary descriptions, wherever a boundary line is described as passing along a road, street, avenue, trace, or other roadway, the centre line of such road, street, avenue, trace, or other roadway is indicated. Wherever ownership of land is indicated by name, it should be interpreted as referring to the current or previous ownership of such land.)

NORTH —From the point on the sea coast at the north-western corner of the Regional Municipality of San Juan/Laventille proceeding in a generally easterly direction along the said sea coast to the point at the mouth of the Yarra River.

EAST —From the last mentioned point proceeding in a generally southerly direction along the Yarra River to the point at its source at a ridge of hills forming part of the Northern Range; thence north-westwards along the said ridge of hills forming part of the Northern Range to the point where it crosses the Maracas Bay Road; thence in a generally south-westerly direction along the Maracas Bay Road to the point where it crosses the northern boundary of the Santa Barbara Estate; thence in a generally easterly, south-westerly and then westerly direction along the northern, eastern and southern boundaries of the Santa Barbara Estate to the north-eastern corner of El Carmen Estate; thence along the eastern and southern boundaries of El Carmen Estate to La Sagesse Road and continuing south-westwards along the said road to Saddle Road; thence in a generally south-easterly direction along Saddle Road to Mayfair Gardens Road; thence in a generally south-westerly direction along Mayfair Gardens Road to Saddle Road; thence in a generally south-easterly direction along Saddle Road to the south-eastern corner of the Mon Volmont Estate at a bridge, the entrance to the San Juan Senior Comprehensive School.

SOUTH —From the last mentioned point proceeding westwards and northwards along the southern and western boundaries of the Mon Volmont Estate to the north-eastern corner of lands of Joseph Francois at a ridge of hills; thence north-westwards along the said ridge of hills to the north-eastern corner of lands of John Moore, formerly the Grand Bras Estate; thence westwards along the northern boundary of the said lands to its north-western corner; thence proceeding by an imaginary line drawn due west to the point on Mon Repos Road.

WEST —From the last mentioned point proceeding first north-eastwards and then north-westwards along the Mon Repos Road to the south-western corner of State Lands; thence northwards along the western boundary of State Lands to its north-western corner at the south-eastern corner of lands of Nicholas Margueritin; thence north-eastwards along the eastern boundary of lands of Nicholas Margueritin to and along the eastern boundary of lands of Severin Mondesir, to the north-eastern corner of lands of Severin Mondesir at Hololo Mountain Road; thence south-westwards along Hololo Mountain Road to the south-eastern corner of State Lands; thence north-westwards along the southern boundary of the said State Lands passing along a ridge of hills separating the St. Ann's and the Santa Cruz Valleys, passing along the Lady Chancellor Road to the point where it meets the western boundary of the Regional Municipality of San Juan/Laventille; thence in a generally northerly direction along the western boundary of the Regional Municipality of San Juan/Laventille separating the Santa Cruz and Maraval Valleys to the point at its north-western corner on the sea coast at the point of commencement.

ELECTORAL DISTRICT OF MORVANT

Comprising the following Polling Divisions:

0995, 1000, 1005, 1145, 1171, 1175, 1180, 1184, 1185, 1186, 1200, 1205, 1315.

ELECTORATE—10,505

(In the following boundary descriptions, wherever a boundary line is described as passing along a road, street, avenue, trace, or other roadway, the centre line of such road, street, avenue, trace, or other roadway is indicated. Wherever ownership of land is indicated by name, it should be interpreted as referring to the current or previous ownership of such land.)

NORTH —From the point on Mon Repos Road where an imaginary line drawn due west from the north-western corner of lands of John Moore formerly the Grand Bras Estate meets it proceeding eastwards along the said imaginary line to the north-western corner of the said lands; thence proceeding southwards along the western boundary of the lands of John Moore into and along the western boundary of lands of Francis George to the south-western corner of the last mentioned lands at the crest of the main ridge of hills; thence south-eastwards along the southern boundary of lands of Francis George passing along the crest of the main ridge of hills to the point where it is crossed by Laventille Road Extension.

EAST —From the last mentioned point proceeding in a generally south-westerly and then north-westerly direction along the Laventille Road Extension to Petunia Avenue Extension; thence in a generally south-easterly direction along Petunia Avenue Extension into and along Petunia Avenue to Pomerac Boulevard; thence in a generally south-westerly direction along Pomerac Boulevard to Cosmos Avenue; thence in a generally north-westerly direction along Cosmos Avenue to Coconut Drive; thence in a generally westerly direction along Coconut Drive to Lady Young Road; thence in a generally southerly and then south-easterly direction along Lady Young Road to its junction with the Eastern Main Road at Morvant Junction.

SOUTH —From the last mentioned point proceeding in a generally westerly direction along the Eastern Main Road to its junction with Morvant Old Road; thence in a generally north-easterly direction along Morvant Old Road to its junction with Lady Young Avenue; thence in a generally north-westerly and then north-easterly direction along Lady Young Avenue to Tapania Street; thence first westwards, south-westwards and then westwards along Tapania Street to Redwood Street; thence southwards along Redwood Street to its southern end; thence in a generally south-westerly direction along an imaginary line to the point at a standpipe where Pelican Road crosses a paved concrete drain; thence in a generally westerly direction along Pelican Road to its junction with John Street.

WEST —From the last mentioned point proceeding northwards along John Street to Red Hill Extension Road; thence westwards and then northwards along Red Hill Extension Road to Laventille Road; thence in a generally north-easterly direction along Laventille Road to Chinapoo Road; thence in a generally north-westerly direction along Chinapoo Road to Chinapoo Extension Road; thence in a north-westerly direction along Chinapoo Extension Road to the point where it meets Wallace Extension Road; thence in a north-westerly

direction along Wallace Extension Road to its northern end; thence proceeding north-westwards along an imaginary line to the point at the southern end of an unnamed road passing through a ridge of hills; thence north-eastwards along the said road to the point where it meets Lady Young Road; thence in an easterly direction along Lady Young Road to the northern section of St. Francois Valley Road; thence in a generally easterly direction along the northern section of St. Francois Valley Road to the point out the junction with Laventille Road and Mon Repos Road; thence northwards along Mon Repos Road to the point where an imaginary line drawn due west from the north-western corner of lands of John Moore formerly the Grand Bras Estate meets it at the point of commencement.

ELECTORAL DISTRICT OF PETIT BOURG/MOUNT LAMBERT/CHAMPS FLEURS

Comprising the following Polling Divisions:

1030, 1031, 1032, 1035, 1036, 1037, 1040, 1041, 1042, 1045, 1046, 1047, 1495.

ELECTORATE—8,807

(In the following boundary descriptions, wherever a boundary line is described as passing along a road, street, avenue, trace, or other roadway, the centre line of such road, street, avenue, trace, or other roadway is indicated. Wherever ownership of land is indicated by name, it should be interpreted as referring to the current or previous ownership of such land.)

NORTH —From the point on the north-western corner of Mount Hope Estate where it abuts the north-eastern corner of lands of Henry Dipnarine proceeding eastwards along the northern boundary of Mount Hope Estate to the south-eastern corner of lands of J. B. La Forest; thence north-eastwards along the eastern boundary of the said lands to its north-eastern corner at the eastern boundary of the Regional Municipality of San Juan/Laventille.

EAST —From the last mentioned point proceeding in a generally southerly direction along the eastern boundary of the Regional Municipality of San Juan/Laventille to the junction of Hutton Road and the Eastern Main Road; thence westwards along the Eastern Main Road to its junction with the Uriah Butler Highway; thence in a generally southerly direction along the Uriah Butler Highway to its junction with the Churchill-Roosevelt Highway.

SOUTH —From the last mentioned point proceeding westwards along the Churchill-Roosevelt Highway to the point where it crosses the east bank of the San Juan River.

WEST —From the last mentioned point proceeding northwards along the east bank of the San Juan River to the southern end of First Street Extension; thence northwards along First Street Extension to a drain at the southern boundary of the Mount Lambert Housing Development; thence westwards along the said drain passing along the southern boundary of the Mount Lambert Housing Development to Sixth Street Extension; thence in a northerly direction along Sixth Street Extension to Second Avenue; thence in a generally easterly direction along Second Avenue to Fifth Street; thence in a northerly direction along Fifth Street to First Avenue; thence in a westerly direction along First Avenue to Gorden Street Extension South; thence in a northerly direction

along Gorden Street Extension South to the Eastern Main Road between Lots Nos. 51 and 52, Eastern Main Road; thence eastwards along the Eastern Main Road to Irving Street; thence in a generally northerly direction along Irving Street to T&TEC Light Pole No. 14; thence in a generally northerly direction along the said street to its end at T&TEC Light Pole No. 19; thence westwards along an imaginary line drawn due east from the end of Akal Trace; north of T&TEC Light Pole No. 3; thence proceeding in a generally southerly and westerly direction along Akal Trace to the point where it meets Bushe Street North; thence in a generally northerly direction along Bushe Street North to Maitagual Trace; thence north-eastwards along Maitagual Trace to the southern boundary of lands of Henry Dipnarine; thence eastwards and northwards along the southern and eastern boundaries of the said lands to the point where it abuts the north-western corner of Mount Hope Estate at the point of commencement.

ELECTORAL DISTRICT OF SAN JUAN EAST

Comprising the following Polling Divisions:

1025, 1026, 1050, 1055, 1060, 1065, 1070, 1075, 1080, 1085, 1090, 1440, 1445, 1450, 1455.

ELECTORATE—8,970

(In the following boundary descriptions, wherever a boundary line is described as passing along a road, street, avenue, trace, or other roadway, the centre line of such road, street, avenue, trace, or other roadway is indicated. Wherever ownership of land is indicated by name, it should be interpreted as referring to the current or previous ownership of such land.)

NORTH—From the junction of the Santa Cruz Old Road and Saddle Road proceeding in a generally southerly direction along Santa Cruz Old Road to its junction with Petit Curucaye Road; thence in a generally easterly direction along Petit Curucaye Road to its eastern end and continuing eastwards to and along an imaginary line drawn to the western boundary of the ward of Tacarigua.

EAST —From the last mentioned point proceeding in a generally southerly direction along the said ward boundary to an imaginary line due north of the eastern boundary of the Mount Hope Estate, now State Lands; thence in a generally south-westerly direction along the said imaginary line to the Mount Hope Estate, now State Lands; thence in generally southerly direction along the western boundary of Mount Hope Estate to the south-eastern corner of lands of H. Dipnarine (4A. 3R. 37P); thence westwards along the southern boundary of the said lands of H. Dipnarine (4A. 3R. 37P) to the point where it is crossed by Maitagual Trace; thence in a generally southerly direction along Maitagual Trace to the point where it meets the junction of Akal Private Road and Bushe Street; thence in a generally north-easterly direction along Akal Private Road to an imaginary line drawn due west from the northern end of Irving Street Extension; thence proceeding in an easterly direction along the said imaginary line to the point at the northern end of Irving Street Extension; thence in a southerly direction along Irving Street Extension and Irving Street to the point on the Eastern Main Road; thence in a generally westerly direction along the Eastern Main Road to the point on the west bank of Maitagual Ravine, passing between Lots Nos. 51 and 52; thence in a generally south-easterly direction along the west bank of the said river to its confluence with the San Juan River; thence in a south-westerly direction along the west bank of the San Juan River to the point where it is crossed by Aranguez Estate Road.

SOUTH —From the last mentioned point proceeding westwards along Aranguez Estate Road to the point where it meets Coronation Street; thence in a westerly direction along Coronation Street to Boundary Road; thence in a generally northerly direction along Boundary Road to Evelyn Road; thence in a generally westerly direction along Evelyn Road to its intersection with El Socorro Road; thence in a generally north-westerly direction along El Socorro Road to where it meets the junction of the Eastern Main Road and Saddle Road to the point where it crosses the south bank of a paved drain commonly known as Boland Ravine.

WEST —From the last mentioned point proceeding in a generally north-westerly direction along El Socorro Road to the point where it meets the Fifth Street; thence north-westwards along an imaginary line crossing Fifth Street and the Priority Bus Route into and along what was then the north extremity of El Socorro Road to the point where it meets the Eastern Main Road and Saddle Road (the Croisee); thence in a generally north-easterly then northerly direction along Saddle Road to the point where it meets Santa Cruz Old Road at the point of commencement.

ELECTORAL DISTRICT OF SAN JUAN WEST

Comprising the following Polling Divisions:

1095, 1100, 1105, 1106, 1110, 1120, 1125, 1130, 1135, 1136, 1137, 1138, 1140, 1141,
1142, 1150.

ELECTORATE—9,720

(In the following boundary descriptions, wherever a boundary line is described as passing along a road, street, avenue, trace or other roadway, the centre line of such road, street, avenue, trace or other roadway is indicated. Wherever ownership of land is indicated by name, it should be interpreted as referring to the current or previous ownership of such land.)

NORTH —From the junction of Spenceville Circular and Laventille Road Extension proceeding in a generally north-westerly, north-easterly and then south-easterly direction along Laventille Road Extension, also known as Sou Sou Lands Road, to Laventille Road; thence in a generally south-easterly direction along Laventille Road to its junction with the Saddle Road.

EAST —From the last mentioned point proceeding in a generally southerly direction along the Saddle Road to the point where it is crossed by Real Street also known as Santa Cruz Old Road; thence in a generally south-westerly direction along Real Street also known as Santa Cruz Old Road to the Saddle Road; thence in a generally south-westerly direction along the Saddle Road to its junction with the Eastern Main Road (the Croisee).

SOUTH —From the last mentioned point proceeding in a generally westerly direction along the Eastern Main Road to its junction with Fourth Avenue.

WEST —From the last mentioned point proceeding in a generally northerly direction along Fourth Avenue to First Street; thence in a generally westerly direction along First Street to Upper Sixth Avenue (Malick Trace); thence in a generally north-easterly and northerly direction along Upper Sixth Avenue (Malick Trace) to Light Pole No. 58, at the north-eastern corner of St. Dominic's, Sunny Hill Homestead; thence in a generally westerly direction along the northern boundary of St. Dominic's, Sunny Hill Homestead to its north-western corner;

thence in a generally westerly direction along an imaginary line to the eastern end of an unnamed trace; thence in a generally westerly direction along the said unnamed trace to its junction with Upper Seventh Avenue at Light Pole No. 14; thence in a generally northerly and then westerly direction along Upper Seventh Avenue to Light Pole No. 18; thence in a generally westerly direction along an imaginary line to the east bank of the Malick River; thence in a generally north-westerly direction along the east bank of the Malick River to the point where it is crossed by Comprehensive Road; thence in a generally south-easterly direction along Comprehensive Road to Upper Seventh Avenue; thence in a generally northerly direction along Upper Seventh Avenue to Temple Street; thence in a generally north-easterly direction along Temple Street to Ninth Street Circular; thence in a generally north-easterly and then south-easterly direction along Ninth Street Circular to Ninth Street; thence in a generally easterly direction along Ninth Street to Malick Trace; thence in a generally northerly direction along Malick Trace to Light Pole No. 73; thence in a generally northerly direction along an imaginary line to the crest of a ridge of hills; thence in a generally north-westerly direction along the crest of the said ridge of hills to the point at the junction of Spenceville Circular and Laventille Road Extension at the point of commencement.

ELECTORAL DISTRICT OF ST. ANN'S/CASCADE/MON REPOS WEST

Comprising the following Polling Divisions:

0885, 0890, 0895, 0900, 0905, 0910, 0915, 0955, 0956, 0957, 0958, 0960, 0965, 0970.

ELECTORATE—10,211

(In the following boundary descriptions, wherever a boundary line is described as passing along a road, street, avenue, trace, or other roadway, the centre line of such road, street, avenue, trace, or other roadway is indicated. Wherever ownership of land is indicated by name, it should be interpreted as referring to the current or previous ownership of such land.)

NORTH— From the point on the western boundary of the Regional Municipality of San Juan/Laventille where it meets a ridge of hills separating the St. Ann's and Santa Cruz Valleys at the Lady Chancellor Road proceeding south-eastwards along the Lady Chancellor Road to and along a ridge of hills passing along the southern boundary of State Lands to its south-eastern corner at Hololo Mountain Road; thence north-eastwards along Hololo Mountain Road to the point where it meets the north-eastern corner of lands of Severin Mondesir.

EAST —From the last mentioned point proceeding south-westwards along the eastern boundary of lands of Severin Mondesir to and along the eastern boundary of lands of Nicholas Marguertin to the north-western corner of State Lands; thence southwards along the western boundary of the said State Lands to Mon Repos Road; thence south-eastwards and then south-westwards along Mon Repos Road to Laventille Road; thence southwards along Laventille Road to Lady Young Road; thence eastwards along Lady Young Road to Laventille Road.

SOUTH —From the last mentioned point proceeding in a generally south-westerly direction along Laventille Road to its junction with Lady Young Road and St. Francois Valley Road; thence in a generally westerly and then north-westerly direction along the northern section of St. Francois Valley Road to Lady Young Road; thence in a generally westerly direction along Lady Young Road to St. Francois Valley Road; thence in a generally south-westerly direction along St. Francois Valley Road to Belmont Valley Road; thence northwards and then westwards along Belmont Valley Road to the eastern boundary of the City of Port-of-Spain; thence northwards along the eastern boundary of the City of Port-of-Spain to its north-eastern corner on the southern verge of the Lady Young Road; thence south-westwards along the southern verge of the Lady Young Road to its junction with Circular Road; thence north-westwards along Circular Road to its junction with Cotton Hill at the western boundary of the Regional Municipality of San Juan/Laventille.

WEST —From the last mentioned point proceeding north-eastwards along the western boundary of the Regional Municipality of San Juan/Laventille to the point where it meets a ridge of hills separating the St. Ann's and Santa Cruz Valleys at the Lady Chancellor Road at the point of commencement.

ELECTORAL DISTRICT OF ST. BARBS/CHINAPOO

Comprising the following Polling Divisions:

0975, 0980, 0985, 0990, 1201, 1240, 1241, 1245, 1250.

ELECTORATE—10,099

(In the following boundary descriptions, wherever a boundary line is described as passing along a road, street, avenue, trace, or other roadway, the centre line of such road, street, avenue, trace, or other roadway is indicated. Wherever ownership of land is indicated by name, it should be interpreted as referring to the current or previous ownership of such land.)

NORTH —From the point where Belmont Valley Road crosses the eastern boundary of the City of Port-of-Spain proceeding south-eastwards and then southwards along Belmont Valley Road to St. Francois Valley Road; thence north-eastwards along St. Francois Valley Road to the Lady Young Road; thence eastwards along the Lady Young Road to a road passing across a ridge of hills which runs north-westwards from the northern end of Wallace Extension Road; thence south-eastwards along the said road passing across a ridge of hills to the northern end of Wallace Extension Road; thence in a generally south-easterly direction along Wallace Extension Road to Chinapoo Extension Road; thence in a generally south-easterly direction along Chinapoo Extension Road to and along Chinapoo Road to its junction with Laventille Road.

EAST —From the last mentioned point proceeding in a generally southerly direction along Laventille Road to Red Hill Extension Road; thence south-eastwards along Red Hill Extension Road to John Street; thence southwards along John Street to Pelican Road; thence westwards along Pelican Road to Pelican Road Extension; thence in a generally westerly and then a southerly direction along Pelican Road Extension to its junction with the Trou Macaque Road.

SOUTH —From the last mentioned point proceeding in a generally westerly direction along Trou Macaque Road to Laventille Road and continuing in a generally westerly direction along Laventille Road to the point where it meets the eastern boundary of the City of Port-of-Spain.

WEST —From the last mentioned point proceeding northwards, westwards and again northwards along the eastern boundary of the City of Port-of-Spain to the point where it is crossed by Belmont Valley Road at the point of commencement.

ELECTORAL DISTRICT OF SUCCESS/TROU MACAQUE

Comprising the following Polling Divisions:

1190, 1195, 1196, 1206, 1210, 1215, 1220, 1225, 1230, 1235, 1294, 1295, 1300, 1305, 1310.

ELECTORATE—9,873

(In the following boundary descriptions, wherever a boundary line is described as passing along a road, street, avenue, trace, or other roadway, the centre line of such road, street, avenue, trace, or other roadway is indicated. Wherever ownership of land is indicated by name, it should be interpreted as referring to the current or previous ownership of such land.)

NORTH —From the junction of Rebecca Road and Trou Macaque Road proceeding in a generally easterly direction along Trou Macaque Road to Pelican Road Extension; thence in a generally northerly then easterly direction along Pelican Road Extension into and along Pelican Road to the point where it crosses a paved concrete drain at a standpipe; thence proceeding north-eastwards along an imaginary line to the point at the southern end of Redwood Street; thence northwards along Redwood Street to Tapana Street; thence eastwards, north-eastwards and again eastwards along Tapana Street to its junction with Lady Young Avenue.

EAST —From the last mentioned point proceeding in a generally south-easterly direction along Lady Young Avenue to Morvant Old Road; thence in a generally southerly direction along Morvant Old Road to the Eastern Main Road; thence eastwards along the Eastern Main Road to its junction with the Churchill-Roosevelt Highway at Morvant Junction; thence southwards along the Churchill-Roosevelt Highway to the point where it crosses the Malick River; thence in a generally southerly direction along the north bank of the Malick River to the point at its confluence with the Caroni River.

SOUTH —From the last mentioned point proceeding in a generally westerly direction along the north bank of the Caroni River to the point where an imaginary line drawn southwards from the east bank of a natural watercourse on the northern side of the Beetham Highway meets the said point.

WEST —From the last mentioned point proceeding northwards along the said imaginary line to the east bank of the natural watercourse on the northern side of Beetham Highway; thence northwards along the east bank of the said natural watercourse into and along its paved portion to the Eastern Main Road at the point between Mc Allister and l'Espinete Streets; thence westwards along

the Eastern Main Road to Old St. Joseph Road; thence eastwards along Old St. Joseph Road to Erica Street; thence northwards along Erica Street to the point where it crosses a paved concrete drain at the Central Gate of the Lime Kiln Factory; thence eastwards along the south bank of the paved concrete drain to the point where it turns south-eastwards; thence proceeding eastwards along an imaginary line to the western boundary of lands of Wharton; thence northwards along the western boundary of lands of Wharton to the point where a trace which runs westwards from Thomasine Street Extension crosses; thence eastwards along the said trace to Thomasine Street Extension; thence north-westwards along Thomasine Street Extension to a ravine; thence in a generally northerly direction along the said ravine to Rebecca Trace; thence north-westwards along Rebecca Trace to Rebecca Road; thence north-westwards and then northwards along Rebecca Road to its junction with Trou Macaque Road at the point of commencement.

REGIONAL CORPORATION

SIPARIA

BOUNDARIES OF THE REGION OF SIPARIA AS PRESCRIBED AND DEFINED IN THE MUNICIPAL CORPORATIONS ACT, CHAPTER 25:04

“The Region of Siparia comprises the area which is bounded as follows:

NORTH —From Los Gallos Point on the sea coast proceeding in a generally north-easterly direction along the said coast to the Guapo-Cap-de-Ville Road (the eastern boundary of Cedros Ward); thence southwards along Guapo-Cap-de-Ville Road (the eastern boundary of Cedros Ward) to the Southern Main Road; thence in a generally north-easterly direction along the Southern Main Road to the point where it crosses the east bank of the Vance River; thence in a generally north-westerly direction along the east bank of the Vance River to its mouth on the sea coast; thence in a generally north-easterly direction along the said sea coast to the point at the mouth of the Godineau River.

EAST —From the last mentioned point proceeding in a generally south-easterly direction along the south bank of the Godineau River (the northern boundary of the Siparia Ward) to the point where the south-eastern boundary of lands of G. Parbhoo and Others (4a. 3r. 32p.) meets it; thence proceeding south-westwards along an imaginary straight line to the point on the Blackwater Channel; thence south-eastwards along the Blackwater Channel to its confluence with the Coora River; thence in a generally south-westerly direction along the west bank of the Coora River to the point where it is crossed by Coora Road; thence southwards along Coora Road to the Penal-Quinam Road; thence in a generally southerly direction along the Penal-Quinam Road to the point on the sea coast.

SOUTH & WEST —From the last mentioned point proceeding westwards and then north-eastwards along the sea coast to Los Gallos Point at the point of commencement.”

APPENDIX P

REGIONAL CORPORATION

SIPARIA

NAMES OF ELECTORAL DISTRICTS RECOMMENDED AND THE
NUMBER OF ELECTORS PROPOSED FOR EACH OF THEM

Total Electorate for SIPARIA	72,946
No. of Electoral Districts	9
Average number of electors per Electoral District	8,105
Highest Electorate in the Electoral Area	8,741
Lowest Electorate in the Electoral Area	7,419

<i>Name of Electoral District</i>	<i>Polling Divisions within Electoral Districts</i>	<i>Electorate</i>
AVOCAT/SAN FRANCIQUE NORTH (12 PD's)	4200	698
	4201	443
	4205	630
	4210	730
	4211	648
	4385	292
	4387	393
	4388	528
	4390	435
	4391	457
	4395	1,409
	4400	1,830
		8,493
BRIGHTON/VESSIGNY (15 PD's)	4620	881
	4625	777
	4632	973
	4640	653
	4645	327
	4650	160
	4655	510
	4660	215
	4665	958
	4670	632
	4675	47
	4677	121
	4680	640
	4685	829
	4690	400
		8,123

APPENDIX P—CONTINUED

<i>Name of Electoral District</i>	<i>Polling Divisions within Electoral Districts</i>	<i>Electorate</i>
CEDROS (11 PD's)	4790	1,660
	4795	410
	4800	566
	4805	649
	4810	1,055
	4815	848
	4820	309
	4825	592
	4830	568
	4835	226
	4840	671
		7,554
ERIN (11 PD's)	4530	28
	4535	1,059
	4555	1,080
	4570	858
	4575	698
	4580	824
	4585	474
	4590	189
	4595	1,409
	4600	325
	4785	617
		7,561
MON DESIR (11 PD's)	4410	883
	4415	531
	4420	600
	4425	1,004
	4430	573
	4435	897
	4500	693
	4505	575
	4506	593
	4605	831
	4615	976
		8,156

APPENDIX P—CONTINUED

<i>Name of Electoral District</i>	<i>Polling Divisions within Electoral Districts</i>	<i>Electorate</i>
OTAHEITE/ROUSSILLAC (12 PD's)	4405	770
	4407	477
	4409	318
	4411	254
	4413	448
	4417	133
	4419	656
	4421	504
	4610	2,475
	4630	622
	4631	1,417
	4635	171
		8,245
PALO SECO (12 PD's)	4450	891
	4455	284
	4465	1,278
	4470	958
	4471	562
	4540	412
	4541	537
	4542	723
	4550	758
	4560	642
	4565	982
	4576	627
		8,654
SIPARIA EAST/SAN FRANCIQUE SOUTH (16 PD's)	4340	364
	4341	502
	4346	352
	4347	463
	4351	747
	4360	1,439
	4365	739
	4370	499
	4371	562
	4375	714
	4376	242
	4380	615
	4386	342
	4445	533
	4446	354
	4460	274
		8,741

APPENDIX P—CONTINUED

<i>Name of Electoral District</i>	<i>Polling Divisions within Electoral Districts</i>	<i>Electorate</i>
SIPARIA WEST/FYZABAD (13 PD's)	4440	1,312
	4447	728
	4475	612
	4480	676
	4481	546
	4485	582
	4490	200
	4495	768
	4510	861
	4511	434
	4515	330
	4520	82
	4525	288
		7,419

APPENDIX P—(1)

REGIONAL MUNICIPALITY ELECTORAL AREA
SIPARIA

ELECTORAL DISTRICTS:

- | | |
|-------------------------------|--|
| 1. AVOCAT/SAN FRANCIQUE NORTH | 6. OTAHEITE/ROUSILLAC |
| 2. BRIGHTON/VESSIGNY | 7. PALO SECO |
| 3. CEDROS | 8. SIPARIA EAST/SAN FRANCIQUE
SOUTH |
| 4. ERIN | 9. SIPARIA WEST/FYZABAD |
| 5. MON DESIR | |

ELECTORAL DISTRICT OF AVOCAT/SAN FRANCIQUE NORTH

Comprising the following Polling Divisions:

4200, 4201, 4205, 4210, 4211, 4385, 4387, 4388, 4390, 4391, 4395, 4400.

ELECTORATE—8,493

(In the following boundary descriptions, wherever a boundary line is described as passing along a road, street, avenue, trace, or other roadway, the centre line of such road, street, avenue, trace, or other roadway is indicated. Wherever ownership of land is indicated by name, it should be interpreted as referring to the current or previous ownership of such land.)

NORTH —From the point on the sea coast at the north-eastern corner of lands of the Otaheite Estate proceeding in a generally north-easterly direction along the said sea coast to the point at the mouth of the Godineau River; thence proceeding in a generally south-easterly direction along the south bank of the Godineau River to the point where the south-eastern corner of lands of G. Parbhoo and Others meets it.

EAST —From the last mentioned point proceeding south-westwards along an imaginary line to the point on Tennants Channel; thence south-westwards along Tennants Channel to the point where it is crossed by San Francique Road.

SOUTH —From the last mentioned point proceeding westwards along San Francique Road to Murray Trace; thence in a generally south-westerly direction along Murray Trace to Timital Trace and continuing in a generally westerly direction along Timital Trace to its junction with the Siparia Old Road.

WEST —From the last mentioned point proceeding in a generally north-westerly direction along the Siparia Old Road to the point where it crosses the southern boundary of lands of Providence Estate; thence westwards along the southern boundary of lands of Providence Estate to its south-western corner where it abuts the south-eastern corner of lands of the Otaheite Estate; thence in a generally northerly direction along the eastern boundary of lands of the Otaheite Estate to the point where it meets the junction of the South Trunk Road and Siparia Old Road; thence north-eastwards along the South Trunk Road to the point where it crosses the eastern boundary of lands of the Otaheite Estate; thence northwards along the eastern boundary of lands of the Otaheite Estate to the point at its north-eastern corner on the sea coast at the point of commencement.

ELECTORAL DISTRICT OF BRIGHTON/VESSIGNY

Comprising the following Polling Divisions:

4620, 4625, 4632, 4640, 4645, 4650, 4655, 4660, 4665,
4670, 4675, 4677, 4680, 4685, 4690.

ELECTORATE—8,123

(In the following boundary descriptions, wherever a boundary line is described as passing along a road, street, avenue, trace, or other roadway, the centre line of such road, street, avenue, trace, or other roadway is indicated. Wherever ownership of land is indicated by name, it should be interpreted as referring to the current or previous ownership of such land.)

NORTH —From the point on the sea coast at the mouth of the Vance River proceeding in a generally north-easterly direction along the said coast to the point where it meets La Brea Old Road.

EAST —From the last mentioned point proceeding in a generally south-easterly direction along La Brea Old Road to De Verteuil Street; thence eastwards along De Verteuil Street to Prothere Street; thence in a generally southerly direction along Prothere Street to Point d'or Street; thence in a generally south-easterly direction Point d'Or Street to the Southern Main Road; thence south-eastwards along the Southern Main Road to its junction with Boodoosingh Trace; thence south-westwards, south-eastwards and then southwards along Boodoosingh Trace to Sobo Trace at the south-eastern corner of lands of Jugnunnun; thence westwards and then southwards along Sobo Trace to the north-eastern corner of lands of Ramahee; thence southwards and westwards along the eastern and southern boundaries of the said lands of Ramahee to the eastern boundary of lands of Atwarie; thence southwards and then westwards along the eastern and southern boundaries of the said lands of Atwarie to the eastern boundary of a parcel of State Lands; thence in a generally south-westerly and then generally south-easterly direction along the eastern boundary of the said parcel of State Lands to the point where it meets the northern boundary of the Morne l'Enfer Reserve.

SOUTH —From the last mentioned point proceeding south-westwards, south-eastwards and again south-westwards along the northern and western boundaries of the said Reserve to Parrylands Road; thence westwards along Parrylands Road to the eastern boundary of lands of Yorke Graham; thence southwards and westwards along the eastern and southern boundaries of the said lands to the northern boundary of a proposed Forest Reserve; thence in a generally westerly direction along the northern boundary of the said Forest Reserve to the point where the Southern Main Road crosses the western boundary of lands of Mahadeoh.

WEST —From the last mentioned point proceeding in a generally north-easterly direction along the Southern Main Road to the point where it crosses the east bank of the Vance River; thence in a generally north-westerly direction along the east bank of the Vance River to its mouth on the sea coast at the point of commencement.

ELECTORAL DISTRICT OF CEDROS

Comprising the following Polling Divisions:

4790, 4795, 4800, 4805, 4810, 4815, 4820, 4825, 4830, 4835, 4840.

ELECTORATE—7,554

(In the following boundary descriptions, wherever a boundary line is described as passing along a road, street, avenue, trace, or other roadway, the centre line of such road, street, avenue, trace, or other roadway is indicated. Wherever ownership of land is indicated by name, it should be interpreted as referring to the current or previous ownership of such land.)

NORTH —From Los Gallos Point on the sea coast proceeding in a generally north-easterly direction along the said sea coast to the point where it meets Erin Road.

EAST —From the last mentioned point proceeding in a generally south-easterly direction along Erin Road to the Southern Main Road; thence in a generally south-westerly direction along the Southern Main Road to the western boundary of Forest Reserve Block “B”; thence in a generally southerly direction along the western boundary of the said forest reserve Block “B” to the point on the sea coast.

SOUTH —From the last mentioned point proceeding westwards and then north-eastwards
& along the said sea coast to Los Gallos Point at the point of commencement.
WEST

ELECTORAL DISTRICT OF ERIN

Comprising the following Polling Divisions:

4530, 4535, 4555, 4570, 4575, 4580, 4585, 4590, 4595, 4600, 4785.

ELECTORATE—7,561

(In the following boundary descriptions, wherever a boundary line is described as passing along a road, street, avenue, trace, or other roadway, the centre line of such road, street, avenue, trace, or other roadway is indicated. Wherever ownership of land is indicated by name, it should be interpreted as referring to the current or previous ownership of such land.)

NORTH —From the junction of Erin Road and the Southern Main Road proceeding in a generally north-easterly direction along the Southern Main Road to the western boundary of lands of Mahadeoh; thence southwards along the western boundary of the said lands to the northern boundary of a proposed Forest Reserve; thence in a generally easterly direction along the northern boundary of the said proposed Forest Reserve to the south-eastern corner of lands of Yorke Graham; thence northwards along the eastern boundary of the said lands

to Parrylands Road; thence eastwards along the said road to the western boundary of lands of Morne l'Enfer Reserve; thence first northwards and then eastwards along the western and northern boundaries of the Morne l'Enfer Reserve to the point at its north-eastern corner at Gheerahoo Trace.

- EAST —From the last mentioned point proceeding southwards along what is or was formerly the eastern boundary of the Ward of La Brea to what is or was formerly the northern boundary of the Ward of Erin at the northern boundary of Erin Reserve; thence south-eastwards, south-westwards and again south-eastwards along what is or was formerly the northern boundary of the Ward of Erin to the point where the San Fernando-Siparia-Erin Road crosses it; thence south-westwards along the said San Fernando-Siparia-Erin Road to its junction with Los Iros Road; thence south-eastwards along Los Iros Road to the point on the sea coast.
- SOUTH —From the last mentioned point proceeding in a generally westerly direction along the said sea coast to the south-western corner of the Forest Reserve Block 'B'.
- WEST —From the last mentioned point proceeding in a generally northerly direction along the western boundary of the said Reserve to the Southern Main Road; thence in a generally north-easterly direction along the Southern Main Road to its junction with Erin Road at the point of commencement.

ELECTORAL DISTRICT OF MON DESIR

Comprising the following Polling Divisions:

4410, 4415, 4420, 4425, 4430, 4435, 4500, 4505, 4605, 4615.

ELECTORATE—8,156

(In the following boundary descriptions, wherever a boundary line is described as passing along a road, street, avenue, trace, or other roadway, the centre line of such road, street, avenue, trace, or other roadway is indicated. Wherever ownership of land is indicated by name, it should be interpreted as referring to the current or previous ownership of such land.)

- NORTH —From the junction of Boodoosingh Trace and the Southern Main Road proceeding in a generally southerly direction along the Southern Main Road to Grants Trace. Thence south-westwards along Grants Trace to Mon Desir Road; thence in a generally easterly direction along Mon Desir Road to the point where it crosses the west bank of the Silver Stream River; thence in a generally south-westerly direction along the west bank of the Silver Stream River to the point where it abuts the south-western corner of lands of the Mon Desir Estate; thence eastwards and northwards along the southern and eastern boundaries of the Mon Desir Estate to its north-eastern corner where it abuts the southern boundary of the Otaheite Estate; thence in a generally easterly direction along the southern boundary of the Otaheite Estate and the southern boundary of the Providence Estate to the point where it is crossed by Siparia Old Road.

EAST —From the last mentioned point proceeding in a generally south-easterly direction along Siparia Old Road to its junction with Fyzabad-Guapo Road.

SOUTH —From the last mentioned point proceeding in a generally north-westerly direction along Fyzabad-Guapo Road to Fyzabad Road; thence in a generally northerly direction along Fyzabad Road to Delhi Settlement Road; thence in a generally westerly direction along Delhi Settlement Road to Gheerahoo Trace; thence in a generally south-westerly direction along Gheerahoo Trace to the point where it crosses the eastern boundary of Morne l'Enfer Reserve; thence northwards along the said eastern boundary to the north-eastern corner of the said Reserve; thence in a generally north-westerly direction along the northern boundary of the said Reserve to the south-eastern corner of a parcel of State Lands.

WEST —From the last mentioned point proceeding in a northerly direction along the eastern boundary of State Lands to another parcel of State Lands under mining lease to Trintoc (299A. 3R. 7P.). Thence in a generally north-westerly and thence north-easterly direction along the eastern boundary of the said State Lands to the north-eastern corner at the southern boundary of Lands of Atwaree; thence eastwards and thence northwards along the southern and eastern boundaries of the said lands to the south-western corner Lands of Ramahee; thence eastwards and thence northwards along the southern and eastern boundaries of the last mentioned parcel of land to Sobo Trace, thence northwards and thence eastwards along Sobo Trace to Boodoosingh Trace at the south-eastern corner of Lands of Jagnanan (5A. 0R. 0P.). Thence northwards, north-westwards and thence north-eastwards along Boodoosingh Trace to the point where it meets the Southern Main Road at the point of commencement.

ELECTORAL DISTRICT OF OTAHEITE/ROUSILLAC

Comprising the following Polling Divisions:

4405, 4407, 4409, 4411, 4413, 4417, 4419, 4421, 4610, 4630, 4631, 4635.

ELECTORATE—8,245

(In the following boundary descriptions, wherever a boundary line is described as passing along a road, street, avenue, trace, or other roadway, the centre line of such road, street, avenue, trace, or other roadway is indicated. Wherever ownership of land is indicated by name, it should be interpreted as referring to the current or previous ownership of such land.)

NORTH —From the point at the northern end of La Brea Old Road where it meets the sea coast proceeding in a generally south-easterly direction along the sea coast to the point at the north-eastern corner of lands of the Otaheite Estate.

EAST —From the last mentioned point proceeding in a generally southerly direction along the eastern boundary of the Otaheite Estate to its south-eastern corner.

SOUTH —From the last mentioned point proceeding in a generally westerly direction along the southern boundary of the Otaheite Estate to the point where it abuts the northeastern corner of the Mon Desir Estate; thence in a generally westerly direction along the eastern and southern boundaries of the Mon Desir Estate to its south-western corner on the east bank of the Silver Stream River; thence in a generally north-easterly direction along the east bank of the Silver Stream River to the point where it is crossed by the Mon Desir Road; thence in a generally westerly direction along Mon Desir Road to Grants Trace.

WEST —From the last mentioned point proceeding in a generally northerly direction along Grants Trace to the Southern Main Road; thence in a westerly and then north-westerly direction along the Southern Main Road to the point where it meets Point d'Or Street; thence in a generally north-westerly direction along Point d'Or Street to Prothere Street; thence in a generally northerly direction along Prothere Street to De Verteuil Street; thence in a generally westerly direction along De Verteuil Street to La Brea Old Road; thence in a generally north westerly direction along La Brea Old Road to its northern end on the sea coast at the point of commencement.

ELECTORAL DISTRICT OF PALO SECO

Comprising the following Polling Divisions:

4450, 4455, 4465, 4470, 4471, 4540, 4541, 4542, 4550, 4560, 4565, 4576.

ELECTORATE—8,654

(In the following boundary descriptions, wherever a boundary line is described as passing along a road, street, avenue, trace, or other roadway, the centre line of such road, street, avenue, trace, or other roadway is indicated. Wherever ownership of land is indicated by name, it should be interpreted as referring to the current or previous ownership of such land.)

NORTH —From the junction of Los Iros Road and the San Fernando-Siparia-Erin Road proceeding in a generally north-easterly direction along the San Fernando-Siparia-Erin Road to its junction with Coora Road.

EAST —From the last mentioned point proceeding in a generally south-easterly direction along Coora Road to Coora Branch Road; thence in a generally easterly direction along Coora Branch Road to the point where it crosses the west bank of the Coora River; thence in a generally south-westerly direction along the west bank of the Coora River to the point where it is crossed by Coora Road; thence in a generally southerly direction along Coora Road to Penal-Quinam Road; thence in a generally southerly direction along Penal-Quinam Road to the point on the sea coast.

SOUTH —From the last mentioned point proceeding in a generally westerly direction along the said sea coast to the point where it meets Los Iros Road.

WEST —From the last mentioned point proceeding in a generally north-westerly direction along Los Iros Road to its junction with the San Fernando-Siparia-Erin Road at the point of commencement.

ELECTORAL DISTRICT OF SIPARIA EAST/SAN FRANCIQUE SOUTH

Comprising the following Polling Divisions:

4340, 4341, 4346, 4347, 4351, 4360, 4365, 4370, 4371,
4375, 4376, 4380, 4386, 4445, 4446, 4460.

Electorate—8,741

(In the following boundary descriptions, wherever a boundary line is described as passing along a road, street, avenue, trace, or other roadway, the centre line of such road, street, avenue, trace, or other roadway is indicated. Wherever ownership of land is indicated by name, it should be interpreted as referring to the current or previous ownership of such land.)

NORTH —From the junction of Siparia Road and Timital Trace proceeding in a generally easterly direction along Timital Trace into and along Murray Trace to San Francique Road; thence in a generally easterly direction along San Francique Road to the point where it crosses Tennants Channel; thence in a generally north-easterly direction along Tennants Channel to Blackwater Channel.

EAST —From the last mentioned point proceeding in a generally south-easterly direction along Blackwater Channel to its confluence with the Coora River; thence in a generally south-westerly direction along the west bank of the Coora River to the point where it is crossed by Coora Branch Road.

SOUTH —From the last mentioned point proceeding in a generally westerly direction along Coora Branch Road to Coora Road; thence in a generally north-westerly direction along Coora Road to its junction with the San Fernando-Siparia-Erin Road; thence in a generally westerly direction along the San Fernando-Siparia-Erin Road to its junction with Well Road.

WEST —From the last mentioned point proceeding in a generally northerly direction along Well Road to the point where crosses the northern boundary of lands of Frederick Matadeen; thence in a generally north-westerly direction along the northern boundary of lands of Frederick Matadeen to its north western corner on the east bank of the Cunapo River; thence in a generally northerly direction along the east bank of the Cunapo River to the point where it crosses the southern boundary of lands of Nanhuck; thence westwards, northwards and eastwards along the southern western and northern boundaries of lands of Nanhuck to the south-western corner of lands of Rajit Mahradge; thence north-eastwards along the western boundary of the said lands of Rajit Mahradge to its north-western corner where it abuts Siparia Road; thence in a generally north-westerly direction along Siparia Road to its junction with Timital Trace at the point of commencement.

ELECTORAL DISTRICT OF SIPARIA WEST/FYZABAD

Comprising the following Polling Divisions:

4440, 4447, 4475, 4480, 4481, 4485, 4490, 4495, 4510, 4511, 4515, 4520, 4525.

Electorate—7,419

(In the following boundary descriptions, wherever a boundary line is described as passing along a road, street, avenue, trace, or other roadway, the centre line of such road, street, avenue, trace, or other roadway is indicated. Wherever ownership of land is indicated by name, it should be interpreted as referring to the current or previous ownership of such land.)

NORTH —From the point where Gheerahoo Trace crosses the western boundary of what was formerly the Ward of Siparia proceeding in a generally north-easterly direction along Gheerahoo Trace to Delhi Settlement Road; thence in a generally easterly direction along Delhi Settlement Road to Fyzabad Road; thence in a generally southerly direction along Fyzabad Road to Fyzabad-Guapo Road; thence in a generally south-easterly direction along Fyzabad-Guapo Road to its junction with Siparia Road.

EAST —From the last mentioned point proceeding in a generally southerly direction along Siparia Road to the point where it abuts the north-western corner of lands of Rajit Mahradge; thence in a generally south-westerly direction along the western boundary of lands of Rajit Mahradge to its south-western corner on the northern boundary of lands of Nanhuck; thence westwards, southwards and eastwards along the northern, western and southern boundaries of lands of Nanhuck to the west bank of the Cunapo River; thence in a generally southerly direction along the west bank of the Cunapo River to the north-western corner of lands of Frederick Matadeen; thence in a generally south-easterly direction along the northern boundary of lands of Frederick Matadeen to the point where it is crossed by Well Road; thence in a generally southerly direction along Well Road to its junction with the San Fernando-Siparia-Erin Road.

SOUTH —From the last mentioned point proceeding in a generally south-westerly direction along the San Fernando-Siparia-Erin Road to the point where it crosses what was formerly the southern boundary of the Ward of Siparia.

WEST —From the last mentioned point proceeding north-westwards, north-eastwards and again north-westwards along what was formerly the southern boundary of the Ward of Siparia to its south-western corner; thence in a generally northerly direction along the western boundary of the said Ward Boundary to the point where it is crossed by Gheerahoo Trace at the point of commencement.

REGIONAL CORPORATION

TUNAPUNA/PIARCO

BOUNDARIES OF THE REGION OF TUNAPUNA/PIARCO AS PRESCRIBED
AND DEFINED IN THE MUNICIPAL CORPORATIONS ACT, CHAPTER 25:04

“The Region of Tunapuna/Piarco comprises of:

- NORTH —From the point of the sea coast at the mouth of the Yarra River proceeding in a generally easterly direction along the sea coast to the point on the north-eastern boundary of the County of St. George (as described in Section 2 of the Division of Trinidad Act Chapter 26:01).
- EAST —From the last mentioned point proceeding in a generally southerly direction along the eastern boundary of the County of St. George (as described in Section 2 of the Division of Trinidad Act, Chapter 26:01) to wit: “by a line commencing from the sea at the point North of the north-eastern corner of land originally granted to Bascillia Coa and running South along the eastern boundary of the said lands and the eastern boundaries of lands originally granted to Luciana Casadillo, Edward John and Bascilla Romero and thence southwards until it reaches the crest of the ridge of hills forming the eastern watershed of the Madamas River; thence along the eastern and southern watershed of the Madamas River to Aripo Trigonometrical Station No. 86; thence along the western watershed of the Cuare River to that spur on which Palmar Trigonometrical Station No. 87 is situate and along the above-mentioned spur to the west bank of the Aripo River; thence in a generally southerly direction along the west bank of the Aripo River to the point at its confluence with the Caroni River.
- SOUTH —From the last mentioned point proceeding in a generally south-westerly direction along the north bank of the Caroni River to El Carmen Branch Road; thence in a generally south-westerly direction along El Carmen Road to Caroni Road also known as Caroni South Bank Road; thence in a generally southerly direction along the latter road to the point where it crosses the north bank of the Guayamare River; thence in a generally westerly direction along the north bank of the Guayamare River to the point where it crosses the eastern boundary of Mon Plaisir Estate at the Mon Plaisir Branch Trace; thence southwards along the said trace passing along the eastern boundary of the Mon Plaisir Estate to Mon Plaisir Road; thence westwards along the Mon Plaisir Road to the point where it meets the Southern Main Road; thence southwards along the Southern Main Road to the point where it meets the Cunupia Railway Station Road; thence proceeding westwards along the Cunupia Railway Station Road to Munroe Road to the point where it meets Uriah Butler Highway.
- WEST —From the last mentioned point proceeding in a generally northerly direction along the Uriah Butler Highway to the point at its junction with the Eastern Main Road; thence eastwards along the Eastern Main Road to the point at its

junction with the Hutton Road at its western boundary of the Ward of Tacarigua; thence in a generally northerly direction along the western boundary of the Ward of Tacarigua to its northern boundary; thence eastwards along the northern boundary of the Tacarigua Ward (Main Ridge of hills forming part of the Northern Range) to the point at the south-western boundary of lands to Carlos Prieto (10a. 2r. 11p.); thence proceeding eastwards along the said Ward boundary to the point at the source of the Caura River; thence south-eastwards along the said ridge of hills forming part of the Northern Range (southern boundary of the Blanchisseuse Ward) to the source of the Yarra River; thence in a generally northerly direction along the Yarra River to the point at its mouth on the sea coast at the point of commencement.”

APPENDIX Q

REGIONAL CORPORATION

TUNAPUNA/PIARCO

NAMES OF ELECTORAL DISTRICTS RECOMMENDED AND THE NUMBER OF ELECTORS PROPOSED FOR EACH OF THEM

Total Electorate for TUNAPUNA/PIARCO	179,435
No. of Electoral Districts	16
Average number of electors per Electoral District	11,215
Highest Electorate in the Electoral Area	12,463
Lowest Electorate in the Electoral Area	10,243

AUZONVILLE/TUNAPUNA	1610	428
(18 PD's)	1615	615
	1625	1,933
	1630	286
	1631	490
	1632	428
	1633	295
	1634	767
	1635	633
	1636	276
	1640	643
	1645	378
	1670	591
	1675	372
	1680	598
	1685	586
	1690	679
	1715	489
		10,487

APPENDIX Q—CONTINUED

<i>Name of Electoral District</i>	<i>Polling Divisions within Electoral Districts</i>	<i>Electorate</i>
BLANCHISSEUSE/SANTA ROSA (15 PD's)	1915	173
	1920	462
	1925	5
	1930	300
	1935	701
	2082	610
	2083	542
	2084	388
	2087	580
	2088	655
	2092	666
	2093	2,223
	2094	1,825
	2095	1,334
	2097	1,060
		11,524
BON AIR/AROUCA/CANE FARM (12 PD's)	1789	547
	1816	985
	1817	706
	1818	1,126
	1819	1,270
	1820	791
	1821	340
	1825	1,093
	1830	654
	1831	1,194
	1832	782
	1833	755
		10,243
CARAPO (12 PD's)	1957	556
	1958	1,312
	2048	541
	2049	657
	2050	908
	2051	911
	2052	551
	2054	1,242
	2057	961
	2058	948
	2062	863
	2063	916
		10,366

APPENDIX Q—CONTINUED

<i>Name of Electoral District</i>	<i>Polling Divisions within Electoral Districts</i>	<i>Electorate</i>
CAURA/PARADISE/TACARIGUA (13 PD's)	1695	845
	1700	587
	1701	563
	1705	516
	1706	504
	1707	560
	1708	458
	1710	796
	1750	2,009
	1755	1,197
	1760	1,720
	1765	1,035
	1875	265
		11,055
CLEAVER/D'ABADIE (17 P.D's)	1943	1,405
	1945	805
	1947	490
	1949	276
	1950	1,587
	1951	595
	1953	260
	1954	375
	1955	521
	1959	519
	1960	2,005
	1962	611
	1963	438
	1964	366
	1986	499
	1988	605
	1993	724
		12,081
CUREPE/PASEA (17 P.D's)	1545	398
	1550	387
	1555	618
	1560	544
	1565	576
	1566	445
	1570	837

APPENDIX Q—CONTINUED

<i>Name of Electoral District</i>	<i>Polling Divisions within Electoral Districts</i>	<i>Electorate</i>
CUREPE/PASEA (17 P.D's)	1575	566
	1576	581
	1580	899
	1605	377
	1650	561
	1655	475
	1660	887
	1665	789
	1720	368
	1725	972
		10,280
FIVE RIVERS (15 P.D's)	1770	940
	1775	827
	1780	576
	1781	459
	1782	398
	1783	337
	1784	664
	1835	406
	1845	719
	1846	582
	1847	472
	1848	604
	1850	472
	1851	1,993
	1855	2,532
		11,981
KELLY VILLAGE/WARRENVILLE (10 P.D's)	1796	1,748
	2694	1,452
	2695	958
	2710	1,031
	2720	1,446
	2730	1,143
	2735	871
	2736	733
	2740	623
	2745	1,169
		11,174

APPENDIX Q—CONTINUED

<i>Name of Electoral District</i>	<i>Polling Divisions within Electoral Districts</i>	<i>Electorate</i>
LA FLORISSANTE/LOPINOT (10 P.D's)	1810	774
	1814	544
	1815	1487
	1840	525
	1860	864
	1862	565
	1865	871
	1867	815
	1869	374
	1870	849
	1872	297
	1940	1,099
	1941	674
	1942	907
		10,645
MACOYA/TRINCITY (13 P.D's)	1730	441
	1731	721
	1735	604
	1740	738
	1741	653
	1742	326
	1743	649
	1745	761
	1746	535
	1785	2,078
	1786	745
	1787	1,959
	1788	544
		10,754
MARACAS/SANTA MAGARITA (9 P.D's)	1535	394
	1536	279
	1537	821
	1540	2,155
	1620	1,520
	1880	1,804
	1885	1,941
	1890	1,188
	1895	1,396
		11,498

APPENDIX Q—CONTINUED

<i>Name of Electoral District</i>	<i>Polling Divisions within Electoral Districts</i>	<i>Electorate</i>
MAUSICA/MALONEY (8 P.D's)	1805	1,457
	1806	2,370
	1807	759
	1808	1,517
	1809	1,615
	1811	1,291
	1812	1,636
	1813	1,351
		11,996
ST. AUGUSTINE SOUTH/PIARCO/ ST. HELENA (11 P.D's)	1585	967
	1590	434
	1591	893
	1592	511
	1596	1,134
	1600	1,049
	1601	820
	1602	648
	1791	1,039
	1795	635
	1797	627
	1799	673
	1801	584
	1803	547
	2685	1,902
		12,463
VALSAYN/ST. JOSEPH (16 P.D's)	1496	480
	1501	1,106
	1505	361
	1506	540
	1507	1,306
	1508	901
	1509	404
	1510	1,233
	1511	780
	1512	681
	1513	761
	1514	297
	1515	945
	1520	677
	1525	441
	1530	447
		11,360

APPENDIX Q—CONTINUED

<i>Name of Electoral District</i>	<i>Polling Divisions within Electoral Districts</i>	<i>Electorate</i>
WALLERFIELD/LA HORQUETTA (10 P.D's)	2053	898
	2059	1,190
	2061	939
	2064	953
	2066	1,144
	2085	447
	2086	1,249
	2089	700
	2090	546
	2098	654
	2099	451
	2102	431
	2104	417
	2107	631
	2112	750
	2114	128
		11,528

APPENDIX Q—(1)

REGIONAL MUNICIPALITY ELECTORAL AREA

TUNAPUNA/PIARCO

ELECTORAL DISTRICTS:

- | | |
|------------------------------|---|
| 1. AUZONVILLE/TUNAPUNA | 9. KELLY VILLAGE/WARRENVILLE |
| 2. BLANCHISSEUSE/SANTA ROSA | 10. LA FLORISSANTE/LOPINOT |
| 3. BON AIR/AROUCA/CANE FARM | 11. MACOYA/TRINCITY |
| 4. CARAPO | 12. MARACAS/SANTA MAGARITA |
| 5. CAURA//PARADISE/TACARIGUA | 13. MAUSICA/MALONEY |
| 6. CLEAVER/D'ABADIE | 14. ST. AUGUSTINE SOUTH/PIARCO/
ST. HELENA |
| 7. CUREPE/PASEA | 15. VALSAYN/ST. JOSEPH |
| 8. FIVE RIVERS | 16. WALLERFIELD/LA HORQUETTA |

ELECTORAL DISTRICT OF AUZONVILLE/TUNAPUNA

Comprising the following Polling Divisions:

1610, 1615, 1625, 1630, 1631, 1632, 1633, 1634, 1635, 1636,
1640, 1645, 1670, 1675, 1680, 1685, 1690, 1715.

ELECTORATE—10,487

(In the following boundary descriptions, wherever a boundary line is described as passing along a road, street, avenue, trace, or other roadway, the centre line of such road, street, avenue, trace, or other roadway is indicated. Wherever ownership of land is indicated by name, it should be interpreted as referring to the current or previous ownership of such land.)

NORTH—From the point at the south-western corner of lands of Edmund Duriex where it abuts the western boundary of the Mount St. Benedict Monastery Lands proceeding in a generally north-easterly direction along the western and northern boundaries of the Mount St. Benedict Monastery Lands to the point where it meets the western boundary of the Wardour Estate.

EAST — From the last mentioned point proceeding in a generally south-easterly direction along the western boundary of the Wardour Estate to its south-eastern corner where it abuts the western boundary of the El Dorado Estate; thence in a generally southerly direction along the western boundary of the El Dorado Estate to the north-eastern corner of lands of B. G. Singh; thence in a generally southerly direction along the eastern boundary of lands of B. G. Singh to the point where it is crossed by Bamboo Trace; thence in a generally south-easterly direction along Bamboo Trace to Upper Fairley Street; thence in a generally southerly direction along Upper Fairley Street to Baltazar Street; thence in a generally easterly and then south-easterly direction along Baltazar Street to its junction with the Eastern Main Road.

SOUTH — From the last mentioned point proceeding in a generally south-westerly and then north-westerly direction along the Eastern Main Road to its junction with Francis Street.

WEST — From the last mentioned point proceeding in a generally northerly direction along Francis Street to Smart Street; thence in a generally north-westerly direction along Smart Street to Gordon Street; thence in a generally north-easterly and then south-easterly direction along Gordon Street to its junction with Jordan Street at the east bank of a ravine; thence in a generally north-easterly direction along the east bank of the said ravine to the point where it is crossed by Noel Trace at Light Pole No. 2; thence in a generally north-easterly and then north-westerly direction along Noel Trace to the point where it crosses the southern boundary of lands of Jharee; thence westwards and northwards along the southern and western boundaries of lands of Jharee to and along the southern boundary of State Lands to the eastern boundary of lands of Deenoo; thence northwards along the eastern boundary of lands of Deenoo to and along the eastern boundary of lands of Sahardee to the north-eastern corner of the last named lands where it abuts the western boundary of lands of the Mount St. Benedict Monastery; thence in a generally north-easterly direction along the western boundary of lands of the Mount St. Benedict Monastery to the point where it abuts the south-western corner of lands of Edmund Duriex at the point of commencement.

ELECTORAL DISTRICT OF BLANCHISSEUSE/SANTA ROSA

Comprising the following Polling Divisions:

1915, 1920, 1925, 1930, 1935, 2082, 2083, 2084, 2087, 2088, 2092, 2093,
2094, 2095, 2097.

ELECTORATE—11,524

(In the following boundary descriptions, wherever a boundary line is described as passing along a road, street, avenue, trace, or other roadway, the centre line of such road, street, avenue, trace, or other roadway is indicated. Wherever ownership of land is indicated by name, it should be interpreted as referring to the current or previous ownership of such land.)

NORTH—From the point on the sea coast at the mouth of the Yarra River proceeding in a generally easterly direction along the said sea coast to the point on the north-eastern corner of the Regional Municipality of Tunapuna/Piarco as described in the Municipal Corporations (Amendment) Act, 1992.

EAST —From the last mentioned point proceeding in a generally southerly direction along the eastern boundary of the Regional Municipality of Tunapuna/Piarco as described in the Municipal Corporations (Amendment) Act, 1992, by a line commencing from the sea at a point north of the north-eastern corner of land originally granted to Bascillia Coa and running south along the eastern boundary of the said lands and the eastern boundaries of land originally granted to Luciana Casadillo, Edward John and Bascilla Romero and thence southwards until it reaches the crest of the ridge of hills forming the eastern watershed of the Madamas River; thence along the eastern and southern watershed of the Madamas River to Trigonometrical Station El Cerro Del Aripo; thence in a generally south-westerly direction along an imaginary line to the south-eastern corner of lands of Arthur Wellington; thence westwards and northwards along the southern and western boundaries of lands of Arthur Wellington to the south-eastern corner of lands of John Dundas; thence westwards along the southern boundary of lands of John Dundas to the junction of LaLaJa Crown Trace and Providence Road; thence in a generally southerly direction along Providence Road into and along the Heights of Guanapo Road to its junction with the Eastern Main Road; thence in a generally westerly direction along the Eastern Main Road to Demerara Road; thence in a generally south-easterly direction along Demerara Road to Punette Avenue; thence in a generally south-westerly direction along Punette Avenue to the point where it crosses the western boundary of Wallerfield; thence in a generally south-easterly direction along the western boundary of Wallerfield to the point where it crosses the north bank of a natural watercourse.

SOUTH—From the last mentioned point proceeding in a generally south-westerly direction along the north bank of the said natural watercourse to the point where it is crossed by Lime Bud Boulevard East at T.&T.E.C. Light Pole No. 50A; thence in a generally westerly direction along Lime Bud Boulevard East to Pinto Road at T.&T.E.C. Light Pole No. 60; thence in a generally westerly direction along an imaginary line to the eastern end of Lime Bud Boulevard West; thence in a generally westerly direction along Lime Bud Boulevard West to Grapefruit Crescent; thence in a generally westerly direction along Grapefruit Crescent to its western end at T.&T.E.C. Light Pole No. 53; thence in a generally westerly direction along an imaginary line to the point on the east bank of the Arima River at the eastern boundary of the Municipal Corporation Electoral Area of the Borough of Arima.

WEST — From the last mentioned point proceeding in a generally northerly direction along the east bank of the Arima River to the point where the Eastern Main Road crosses it; thence north-eastwards along the Eastern Main Road to Cocorital Road; thence north-westwards along Cocorital Road to its junction with the Bye-Pass Road; thence north-westwards along the Bye-Pass Road to the Arima-Blanchisseuse Road; thence into and along Arima-Blanchisseuse Road to the 1¼ Mile Mark.; thence proceeding south-westwards along an imaginary line to the north-western corner of a parcel of land leased now or formerly to S. P. Balmansingh; thence southwards along the western boundary of the said parcel of land to the point where Calvary Branch Trace formerly known as Marine Trace meets a ridge of hills; thence northwards along the said ridge of hills to Mausica Trigonometrical Station No. 172 and continuing along the said ridge of hills to the point where it meets a branch ridge of hills running southwards from the main ridge of the Northern Range; thence northwards along the said branch ridge to the point where Cangrejal Trigonometrical Station No. 8 meets a branch ridge running southwards from the main ridge of hills of the Northern Range; thence northwards along the said ridge passing through Trigonometrical Station El Padre No. 168 and Guacharo No. 170 to the point at the crest of the main ridge of hills on the Northern Range; thence westwards along the said ridge of hills to the source of the Yarra River; thence in a generally northerly direction along the Yarra River to the point at its mouth on the sea coast at the point of commencement.

ELECTORAL DISTRICT OF BON AIR/AROUCA/CANE FARM

Comprising the following Polling Divisions:

1789, 1816, 1817, 1818, 1819, 1820, 1821, 1825, 1830, 1831, 1832, 1833.

ELECTORATE—10,243

(In the following boundary descriptions, wherever a boundary line is described as passing along a road, street, avenue, trace, or other roadway, the centre line of such road, street, avenue, trace, or other roadway is indicated. Wherever ownership of land is indicated by name, it should be interpreted as referring to the current or previous ownership of such land.)

NORTH—From the point where the Eastern Main Road crosses the east bank of Hawkins Drain proceeding in a generally south-easterly direction along the Eastern Main Road to Waterloo Road; thence in a generally southerly direction along Waterloo Road to Forde Street; thence in a generally easterly direction along Forde Street to its eastern end where it abuts the west bank of a paved concrete drain; thence in a generally north-easterly direction along the west bank of the said paved concrete drain to the point where it is crossed by Woodstar Avenue at T.&T.E.C. Light Pole No. 68, east of the Bon Air Primary School; thence in a generally south-easterly direction along Woodstar Avenue to Bon Air Gardens Road; thence in a generally north-easterly direction along Bon Air Gardens to the Priority Bus Route; thence in a generally south-easterly direction along the Priority Bus Route to the point where it crosses the west bank of the Arouca River.

- EAST —From the last mentioned point proceeding in a generally south-westerly direction along the west bank of the Arouca River to and along the north bank of the said river to the point where it crosses the eastern boundary of lands of the Golden Grove Prison; thence southwards along the eastern boundary of the lands of the Golden Grove Prison to the point at its south-eastern corner on the Churchill-Roosevelt Highway.
- SOUTH—From the last mentioned point proceeding in a generally north-westerly direction along the Churchill Roosevelt Highway to its junction with Trincity Central Road passing west of the Trincity Mall.
- WEST —From the last mentioned point proceeding in a generally northerly direction along Trincity Central Road passing west of Trincity Mall to Trincity Boulevard; thence in a generally north-westerly direction along Trincity Boulevard to the point where it crosses the east bank of a natural ravine; thence in a generally northerly direction along the east bank of the said natural ravine west of 1st Street West Cane Farm Avenue to the point where it crossed by Lime Grove Road at Light Pole No. 6; thence in a generally westerly, northerly and again westerly direction along the east bank of the said ravine to the point where it is crossed by Casselton Avenue; thence in a generally northerly direction along Casselton Avenue to Estate Avenue; thence in a generally westerly direction along Estate Avenue to the point where it crosses the east bank of Hawkins Drain; thence in a generally north-easterly direction along the east bank of Hawkins Drain to the point where it is crossed by the Eastern Main Road at the point of commencement.

ELECTORAL DISTRICT OF CARAPO

Comprising the following Polling Divisions:

1957, 1958, 2048, 2049, 2050, 2051, 2052, 2054, 2057, 2058, 2062, 2063.

ELECTORATE—10,366

(In the following boundary descriptions, wherever a boundary line is described as passing along a road, street, avenue, trace, or other roadway, the centre line of such road, street, avenue, trace, or other roadway is indicated. Wherever ownership of land is indicated by name, it should be interpreted as referring to the current or previous ownership of such land.)

- NORTH—From the junction of O'Meara Road South and the Churchill-Roosevelt Highway proceeding in a generally south-easterly and then north-easterly direction along the Churchill-Roosevelt Highway to its junction with Tumpuna Road South.
- EAST —From the last mentioned point proceeding in a generally southerly direction along Tumpuna Road South to the point where it abuts the south-eastern corner of lands of the Santa Rosa Estate; thence in a generally south-westerly direction along the southern boundary of the Lands of the Santa Rosa Estate to the point where it is crossed by Sandpiper Avenue; thence in a generally southerly direction along Sandpiper Avenue to La Horquetta Boulevard; thence in a generally easterly and then southerly direction along La Horquetta Boulevard to Tecoma Boulevard; thence in a generally westerly direction along Tecoma Boulevard to Hadaway Boulevard; thence in a generally southerly direction along Hadaway Boulevard to its junction with Leroy Calliste Avenue; thence in a generally southerly direction along an imaginary line to the north bank of the Caroni River.

SOUTH—From the last mentioned point proceeding in a generally westerly direction along the north bank of the Caroni River to the point where it meets an imaginary line drawn southwards from the junction of Caroni North Bank Road, the Mausica Road South and the Carapo Road.

WEST —From the last mentioned point proceeding in a generally northerly direction along the said imaginary line to the junction of Caroni North Bank Road, the Mausica Road South and the Carapo Road; thence in a generally easterly direction along the Carapo Road to Jokhan Trace; thence in a generally northerly direction along Jokhan Trace to Unity Lane, south of T.&T.E.C. Light Pole No. 5, on Jokhan Trace; thence in a generally north-westerly direction along Unity Lane to its western end at T.&T.E.C. Light Pole No. 56; thence in a generally westerly direction along an imaginary line to the point on the east bank of the Mausica River; thence in a generally north-easterly direction along the east bank of the Mausica River to the point where it meets an imaginary line drawn westwards from T.&T.E.C. Light Pole No. 65–2, on Race Course Road; thence in a generally easterly direction along the said imaginary line to T.&T.E.C. Light Pole No. 65–2, on Race Course Road; thence in a generally easterly, southerly and again easterly direction along Race Course Road to O'Meara Road South; thence in a generally northerly direction along O'Meara Road South to its junction with the Churchill-Roosevelt Highway at the point of commencement.

ELECTORAL DISTRICT OF CAURA/PARADISE/TACARIGUA

Comprising the following Polling Divisions:

1695, 1700, 1701, 1705, 1706, 1707, 1708, 1710, 1750, 1755, 1760, 1765, 1875.

ELECTORATE—11,055

(In the following boundary descriptions, wherever a boundary line is described as passing along a road, street, avenue, trace, or other roadway, the centre line of such road, street, avenue, trace, or other roadway is indicated. Wherever ownership of land is indicated by name, it should be interpreted as referring to the current or previous ownership of such land.)

NORTH—From the point at a main ridge of hills forming part of the Northern Range where it is crossed by Tucuche Road proceeding eastwards along the said ridge of hills to the point at the north-eastern corner of lands reserved for the Caura Catchment Area.

EAST —From the last mentioned point proceeding in a generally southerly direction along the eastern boundary of lands reserved for the Caura Catchment Area to the point where the south-western corner of lands of M. A. Richards meets the eastern boundary of the Tacarigua Forest Reserve; thence proceeding south-westwards along an imaginary line to the point where the north-western corner of lands of W. A. Bruce abuts the eastern boundary of the Tacarigua Forest Reserve; thence in a generally southerly direction along the eastern boundary of the said Forest Reserve to its south-eastern corner at the northern boundary of lands of Baldeosingh; thence westwards along the northern boundaries of lands of Baldeosingh, Milne Home, the Five Rivers Estate and the St. Michael's Estate to the north-western corner of the last named estate where it abuts the north-eastern corner of State Lands; thence westwards along the northern boundary of the said State Lands to the point where it is crossed by the St. Michael's Road; thence in a generally southerly direction along the St. Michael's Road to Gittens Street; thence in a generally westerly direction along Gittens Street to Dandrade Street; thence in a generally southerly direction along Dandrade Street to its junction with the Eastern Main Road.

SOUTH—From the last mentioned point proceeding in a generally westerly direction along the Eastern Main Road to its junction with Baltazar Street.

WEST —From the last mentioned point proceeding in a generally north-westerly and then westerly direction along Baltazar Street to Upper Fairley Street; thence in a generally northerly direction along Upper Fairley Street to Bamboo Trace; thence in a generally north-westerly direction along Bamboo Trace to the point where it crosses the eastern boundary of lands on B.G. Singh; thence in a generally northerly direction along the eastern boundary of lands of B.G. Singh to its north-eastern corner where it abuts the western boundary of the El Dorado Estate; thence northwards along the western boundary of the El Dorado Estate to the south-eastern corner of Wardour Estate; thence north-westwards, north-eastwards and then south-eastwards along the southern, western and northern boundaries of Wardour Estate to the east bank of the Tucuragua Ravine; thence in a north-easterly direction along the east bank of the said ravine to a road reserve on the western boundary of the Arundel Estate; thence north-eastwards along the said road reserve to and along the western boundary of the Arundel Estate to Tumbason Road; thence in a generally northerly direction along Tumbason Road to Tucuche Road; thence in a generally northerly direction along Tucuche Road to the point where it crosses the main ridge of hills forming part of the Northern Range at the point of commencement.

ELECTORAL DISTRICT OF CLEAVER/D'ABADIE

Comprising the following Polling Divisions:

1943, 1945, 1947, 1949, 1950, 1951, 1953, 1954, 1955, 1959,
1960, 1962, 1963, 1964, 1986, 1988, 1993.

ELECTORATE—12,081

(In the following boundary descriptions, wherever a boundary line is described as passing along a road, street, avenue, trace, or other roadway, the centre line of such road, street, avenue, trace, or other roadway is indicated. Wherever ownership of land is indicated by name, it should be interpreted as referring to the current or previous ownership of such land.)

NORTH—From the point where the Arima Old Road crosses the east bank of the D'Abadie River at T.&T.E.C. Light Pole No. T183, proceeding in a generally north-easterly direction along the Arima Old Road to the point where it crosses the western boundary of the Municipal Corporation Electoral Area of the Borough of Arima at the north-eastern corner of lands of Rose Lemor now or formerly the property of Adrian Vincent.

EAST —From the last mentioned point proceeding in a generally south-easterly and then southerly direction along the western boundary of the Borough of Arima to John Shaw Avenue; thence in a generally north-easterly direction along John Shaw Avenue to the point where it crosses the west bank of the Mausica River; thence in a generally south-westerly direction along the west bank of the Mausica River to the point where it is crossed by the Churchill-Roosevelt Highway; thence in a generally south-easterly direction along the Churchill-Roosevelt Highway to

O'Meara Road South; thence in a generally southerly direction along O'Meara Road South to Race Course Road; thence in a generally westerly and then south-westerly direction along Race Course Road to its southern end at T.&T.E.C. Light Pole No. 65-2; thence in a generally westerly direction along an imaginary line to the point on the west bank of the Mausica River; thence in a generally south-westerly direction along the west bank of the Mausica River to the point where it meets an imaginary line drawn westwards from the western end of Unity Lane at T.&T.E.C. Light Pole No. 56; thence in a generally easterly direction along the said imaginary line to the western end of Unity Lane; thence in a generally south-easterly direction along Unity Lane to Jokhan Trace, south of T.&T.E.C. Light Pole No. 5, on Jokhan Trace; thence in a generally southerly direction along Jokhan Trace to its junction with Carapo Road.

SOUTH—From the last mentioned point proceeding in a generally westerly direction along Carapo Road to its junction with Mausica Road South.

WEST —From the last mentioned point proceeding in a generally northerly direction along Mausica Road South into and along Mausica Road to the Eastern Main Road; thence in a generally easterly direction along the Eastern Main Road to the point where it crosses the east bank of the d'Abadie River; thence in a generally north-westerly direction along the east bank of the d'Abadie River to the point where it is crossed by the Arima Old Road at T.&T.E.C. Light Pole No. T183, at the point of commencement.

ELECTORAL DISTRICT OF CUREPE/PASEA

Comprising the following Polling Divisions:

1545, 1550, 1555, 1560, 1565, 1570, 1575, 1576, 1580,
1605, 1650, 1655, 1660, 1665, 1720, 1725.

ELECTORATE—10,280

(In the following boundary descriptions, wherever a boundary line is described as passing along a road, street, avenue, trace, or other roadway, the centre line of such road, street, avenue, trace, or other roadway is indicated. Wherever ownership of land is indicated by name, it should be interpreted as referring to the current or previous ownership of such land.)

NORTH—From the junction of the Southern Main Road and the Eastern Main Road at Curepe Junction proceeding in a generally south-easterly and then easterly direction along the Eastern Main Road to its junction with Macoya Road.

EAST —From the last mentioned point proceeding in a generally south-easterly and then southerly direction along Macoya Road to its junction with the Churchill-Roosevelt Highway.

SOUTH—From the last mentioned point proceeding in a generally south-westerly direction along the Churchill-Roosevelt Highway to its junction with the Southern Main Road.

WEST —From the last mentioned point proceeding in a generally northerly direction along the Southern Main Road to its junction with the Eastern Main Road at Curepe Junction at the point of commencement.

ELECTORAL DISTRICT OF FIVE RIVERS

Comprising the following Polling Divisions:

1770, 1775, 1780, 1781, 1782, 1783, 1784, 1835,
1845, 1846, 1847, 1848, 1850, 1851, 1855.

ELECTORATE—11,981

(In the following boundary descriptions, wherever a boundary line is described as passing along a road, street, avenue, trace, or other roadway, the centre line of such road, street, avenue, trace, or other roadway is indicated. Wherever ownership of land is indicated by name, it should be interpreted as referring to the current or previous ownership of such land.)

NORTH—From the point where St. Michael's Road crosses the northern boundary of the Paradise Estate proceeding in a generally easterly direction along the northern boundary of the Paradise Estate to its north-eastern corner where it abuts the south-western corner of lands now or formerly owned by C. and D. Simmons at the western boundary of the Five Rivers Estate; thence in a generally easterly, northerly and again easterly direction along the northern boundary of the Five Rivers Estate to and along the northern boundary of lands of Milne-Home to its north-eastern corner where it abuts the north-western corner of lands of Baldeosingh.

EAST —From the last mentioned point proceeding in a generally south-easterly and then south-westerly direction along the eastern boundary of lands of Milne-Home to the point where it abuts the south-western corner of lands of Lallgo; thence in a generally easterly direction along the southern boundary of lands of Lallgo to its south-eastern corner where it abuts Dunderhill Road; thence in a generally southerly direction along Dunderhill Road to Lopinot Road; thence in a generally southerly direction along Lopinot Road to its junction with the Priority Bus Route.

SOUTH—From the last mentioned point proceeding in a generally north-westerly direction along the Priority Bus Route to Railway Road; thence in a generally south-easterly and then south-westerly direction along Railway Road to the Eastern Main Road; thence in a generally north-westerly direction along Eastern Main Road to its junction with Dandrade Street.

WEST —From the last mentioned point proceeding in a generally northerly direction along Dandrade Street to Gittens Street; thence in a generally easterly direction along Gittens Street to St. Michael's Road; thence in a generally northerly direction along St. Michael's Road to the point where it crosses the northern boundary of the Paradise Estate at the point of commencement.

ELECTORAL DISTRICT OF KELLY VILLAGE/WARRENVILLE

Comprising the following Polling Divisions:

1796, 2694, 2695, 2710, 2720, 2730, 2735, 2736, 2740, 2745.

ELECTORATE—11,174

(In the following boundary descriptions, wherever a boundary line is described as passing along a road, street, avenue, trace, or other roadway, the centre line of such road, street, avenue, trace, or other roadway is indicated. Wherever ownership of land is indicated by name, it should be interpreted as referring to the current or previous ownership of such land.)

NORTH—From the point where the Uriah Butler Highway crosses the south bank of the Caroni River proceeding in a generally south-easterly direction along the south bank of the Caroni River to the point where it is crossed by the Southern Main Road; thence in a generally south-easterly direction along the Southern Main Road to the Caroni South Bank Road; thence in a generally south-easterly direction along Caroni South Bank Road to Cemetery Street; thence northwards, eastwards and northwards along Cemetery Street to the point where it crosses the south bank of the Caroni River; thence in a generally south-easterly direction along the south bank of the Caroni River to the point where it is crossed by the Caroni South Bank Road.

EAST —From the last mentioned point proceeding in a generally south-westerly and then westerly direction along the Caroni South Bank Road to Madras Road; thence in a generally southerly, easterly and again southerly direction along Madras Road to the point where it crosses the north bank of the Guayamare River.

SOUTH —From the last mentioned point proceeding in a generally westerly direction along the north bank of the Guayamare River to the point where it crosses the eastern boundary of the Mon Plaisir Estate at Mon Plaisir Branch Trace; thence southwards along the said trace passing along the eastern boundary of the Mon Plaisir Estate to Mon Plaisir Road; thence westwards along Mon Plaisir Road to the Southern Main Road; thence southwards along the Southern Main Road to Cunupia Railway Station Road; thence westwards along Cunupia Railway Station Road to Munroe Road and continuing westwards along Munroe Road to its junction with the Uriah Butler Highway.

WEST —From the last mentioned point proceeding in a generally northerly direction along the Uriah Butler Highway to the point where it crosses the south bank of the Caroni River at the point of commencement.

ELECTORAL DISTRICT OF LA FLORISSANTE/LOPINOT

Comprising the following Polling Divisions:

1810, 1814, 1815, 1840, 1860, 1862, 1865, 1867, 1869, 1870, 1872, 1940, 1941, 1942.

ELECTORATE—10,645

(In the following boundary descriptions, wherever a boundary line is described as passing along a road, street, avenue, trace, or other roadway, the centre line of such road, street, avenue, trace, or other roadway is indicated. Wherever ownership of land is indicated by name, it should be interpreted as referring to the current or previous ownership of such land.)

NORTH—From the point at the north-eastern corner of lands reserved for the Caura Catchment Area at the main ridge of hills forming part of the Northern Range proceeding in a generally easterly direction along the said ridge of hills forming part of the Northern Range to the point at the crest of a branch ridge of hills running southwards from the Northern Range at Trigonometrical Station Guacharo No. 170.

EAST —From the last mentioned point proceeding in a generally southerly direction along the crest of the branch ridge of hills passing through Trigonometrical Station Guacharo No. 170 and Trigonometrical Station El Padre No. 168 to Trigonometrical Station Cangrejal No. 8; thence in a generally south-easterly direction along the said ridge of hills to Mausica Trigonometrical Station No. 172; thence in a generally southerly direction along the said ridge of hills to the point where it meets Calvary Branch Trace formerly known as Marine Trace; thence in a generally south-easterly direction along Calvary Branch Trace formerly known as Marine Trace to the point where it abuts the south-eastern corner of a parcel of land now or formerly owned by Werner Bruno Carl Hillebrand referred to in Volume 1385, Folio 125, of the Real Property Register Book as Alleulajah Estate; thence in a generally westerly direction along the southern boundary of the said parcel of land to the point where it is crossed by the west bank of the branch of the Mauxiquita Ravine; thence in a generally southerly direction along the west bank of the Mauxiquita Ravine to the point where it is crossed by the Arima Old Road at the western boundary of the Municipal Corporation Electoral Area of the Borough of Arima; thence in a generally westerly direction along the Arima Old Road to the point where it crosses the west bank of the Arima River at T.&T.E.C. Light Pole No. T183; thence in a generally south-easterly direction along the west bank of the Arima River to the point where it is crossed by the Eastern Main Road.

SOUTH—From the last mentioned point proceeding in a generally westerly direction along the Eastern Main Road to the point where it crosses the west bank of the Arouca River; thence in a generally south-westerly direction along the west bank of the Arouca River to the point where it is crossed by the Priority Bus Route; thence in a generally north-westerly direction along the Priority Bus Route to Bon Air Gardens Road; thence in a generally south-westerly direction along Bon Air Gardens Road to Woodstar Avenue; thence in a generally north-westerly direction along Woodstar Avenue to the point where it crosses the west bank of a paved concrete drain at T.&T.E.C. Light Pole No. 68, east of the Bon Air Primary School; thence in a generally south-westerly direction along the west bank of the said paved concrete drain to the point where it abuts the eastern end of Forde Street; thence in a generally westerly direction along Forde Street to Waterloo Road; thence in a generally northerly direction along Waterloo Road to the Eastern Main Road; thence in a generally westerly and then north-westerly direction along the Eastern Main Road to its junction with Railway Road.

WEST —From the last mentioned point proceeding in a generally north-easterly and then north-westerly direction along Railway Road to the Priority Bus Route; thence in a generally south-easterly direction along the Priority Bus Route to Lopinot Road; thence in a generally northerly direction along Lopinot Road to Dunderhill Road; thence in a generally northerly direction along Dunderhill Road to the point where it abuts the south-eastern corner of lands of Lallgo; thence in a generally westerly direction along the southern boundary of the lands of Lallgo to its south-western corner where it abuts the eastern boundary of lands of Milne-Home; thence in a generally north-easterly and then north-westerly direction along the eastern boundary of lands of Milne-Home to its north-eastern corner where it abuts the north-western corner of lands of Baldeosingh; thence in a generally easterly direction along the northern boundary of lands of Baldeosingh to the point where it abuts the south-eastern corner of the Tacarigua Forest Reserve; thence in a generally northerly direction along the eastern boundary of the Tacarigua Forest Reserve to its north-eastern corner; thence in a generally north-easterly direction along an imaginary line to the south-western corner of lands of M. A. Richards where it abuts the eastern boundary of lands reserved for the Caura Catchment Area; thence in a generally northerly direction along the eastern boundary of lands reserved for the Caura Catchment Area to its north-eastern corner at the main ridge of hills forming part of the Northern Range at the point of commencement.

ELECTORAL DISTRICT OF MACOYA/TRINCITY

Comprising the following Polling Divisions:

1730, 1731, 1735, 1740, 1741, 1742, 1743, 1745, 1746, 1785, 1786, 1787, 1788.

ELECTORATE—10,754

(In the following boundary descriptions, wherever a boundary line is described as passing along a road, street, avenue, trace, or other roadway, the centre line of such road, street, avenue, trace, or other roadway is indicated. Wherever ownership of land is indicated by name, it should be interpreted as referring to the current or previous ownership of such land.)

NORTH—From the junction of Macoya Road and the Eastern Main Road proceeding in a generally easterly direction along the Eastern Main Road to the point where it crosses the west bank of Hawkins Drain.

EAST —From the last mentioned point proceeding in a generally south-westerly direction along the west bank of Hawkins Drain to the point where it is crossed by Estate Road; thence in a generally easterly direction along Estate Avenue to Casselton Avenue; thence in a generally southerly direction along Casselton Avenue to the point where it crosses the south bank of the natural drain; thence in a generally easterly, southerly and again easterly direction along the south bank of the said natural drain to its confluence with a paved concrete drain at Light Pole No. 6, on Lime Grove Road; thence in a generally southerly direction along the west bank of the said paved concrete drain west of 1st Street West Cane Farm Avenue to the point where it is crossed by Trincity Boulevard; thence in a generally south-easterly direction along Trincity Boulevard to Trincity Central Road passing west of the Trincity Mall; thence in a generally southerly direction along Trincity Central Road to its junction with the Churchill-Roosevelt Highway.

- South** —From the last mentioned point proceeding in a generally north-westerly direction along the Churchill-Roosevelt Highway to its junction with Macoya Road.
- WEST** —From the last mentioned point proceeding in a generally northerly and then north-westerly direction along Macoya Road to its junction with the Eastern Main Road at the point of commencement.

ELECTORAL DISTRICT OF MARACAS/SANTA MAGARITA

Comprising the following Polling Divisions:

1535, 1536, 1537, 1540, 1620, 1880, 1885, 1890, 1895.

ELECTORATE—11,498

(In the following boundary descriptions, wherever a boundary line is described as passing along a road, street, avenue, trace, or other roadway, the centre line of such road, street, avenue, trace, or other roadway is indicated. Wherever ownership of land is indicated by name, it should be interpreted as referring to the current or previous ownership of such land.)

- NORTH**—From the point where the south-western corner of lands of Carlos Prieto abuts the northern boundary of the Regional Municipality of Tunapuna/Piarco at the main ridge of hills forming part of the Northern Range proceeding in a generally easterly direction along the said ridge of hills to the point where it is crossed by Tucuche Road.
- EAST** —From the last mentioned point proceeding in a generally southerly direction along Tucuche Road to Tumbason Road; thence south-eastwards along Tumbason Road to the north-western corner of Arundel Estate; thence in a generally south-easterly direction along the western boundary of Arundel Estate to its south-western corner at a road reserve; thence in a south-westerly direction along the said road reserve to the east bank of the Tucuragua Ravine; thence in a south-westerly direction along the east bank of the said ravine to the northern boundary of Wardour Estate; thence westwards, south-westwards and then south-eastwards along the northern, western and southern boundaries of the Wardour Estate to the point where the southern boundary of the Wardour Estate abuts the north-western corner of lands of the Mount St. Benedict Monastery; thence in a generally south-westerly direction along the western boundary of the lands of Mount St. Benedict Monastery to the point where it abuts the eastern boundary of lands of J. Townsend; thence northwards along the eastern boundaries of the lands of J. Townsend, Domingo Ximanes and Miguel Lopez to a ridge of hills; thence in a generally south-westerly direction along the said ridge of hills to and along the western boundaries of lands of Miguel Lopez, Domingo Ximanes, Edmund Duriex and the lands of the Mount St. Benedict Monastery to the northern boundary of lands of Sahardee; thence eastwards and southwards along the northern and eastern boundaries of lands of Sahardee to the north-eastern corner of lands of Deenoo; thence southwards along the eastern boundary of lands of Deenoo to the point where it abuts the north-western corner of State Lands; thence in a generally easterly direction along the northern boundary of State Lands to the point at its north-eastern corner where it abuts the western boundary of lands of Jharee; thence southwards and eastwards along the western and southern boundaries of the lands of Jharee to the northern end of Noel Trace; thence in a generally south-easterly and then south-westerly direction along Noel Trace to the point where it crosses a ravine at Light Pole No. 2; thence in a generally southerly direction along the west bank of the said ravine to the junction of Jordan Street and Gordon Street; thence in a generally westerly and then south-westerly direction along Gordon Street to Smart Street; thence in a generally south-easterly direction along Smart Street to Francis Street; thence in a generally southerly direction along Francis Street to its junction with the Eastern Main Road.

SOUTH—From the last mentioned point proceeding in a generally north-westerly direction along the Eastern Main Road to the point where it crosses the east bank of the St. Joseph River; thence in a generally northerly direction along the east bank of the St. Joseph River to the point where it is crossed by the Maracas Royal Road; thence in a generally northerly direction along the Maracas Royal Road to its junction with Balata Hill Road; thence in a generally north-westerly direction along Balata Hill Road to its western end; thence in a generally south-westerly direction along an imaginary line to the junction of Caiman Road North-East and Caiman Road North-West; thence in a generally north-westerly direction along Caiman Road North-West to its western end; thence in a generally westerly direction along an imaginary line to the point on the western boundary of the Regional Municipality of Tunapuna/Piarco.

WEST —From the last mentioned point proceeding in a generally northerly direction along the western boundary of the Regional Municipality of Tunapuna/Piarco to its northern boundary; thence in a generally easterly direction along the northern boundary of the Regional Municipality of Tunapuna/Piarco, main ridge of hills forming part of the Northern Range, to the point at the south-western corner of lands of Carlos Prieto at the point of commencement.

ELECTORAL DISTRICT OF MAUSICA/MALONEY

Comprising the following Polling Divisions:

1805, 1806, 1807, 1808, 1809, 1811, 1812, 1813.

ELECTORATE—11,996

(In the following boundary descriptions, wherever a boundary line is described as passing along a road, street, avenue, trace, or other roadway, the centre line of such road, street, avenue, trace, or other roadway is indicated. Wherever ownership of land is indicated by name, it should be interpreted as referring to the current or previous ownership of such land.)

NORTH—From the point where the Eastern Main Road crosses the east bank of the Arouca River proceeding in a generally easterly direction along the Eastern Main Road to its junction with Mausica Road.

EAST —From the last mentioned point proceeding in a generally southerly direction along Mausica Road to its junction with the Churchill-Roosevelt Highway.

SOUTH—From the last mentioned point proceeding in a generally westerly direction along the Churchill-Roosevelt Highway to the point where it abuts the south-eastern corner of lands of the Golden Grove Prison.

WEST —From the last mentioned point proceeding in a generally northerly direction along the eastern boundary of lands of the Golden Grove Prison to the point where it is crossed by the east bank of the Arouca River; thence in a generally north-easterly direction along the east bank of the Arouca River to the point where the Eastern Main Road crosses it at the point of commencement.

ELECTORAL DISTRICT OF ST. AUGUSTINE SOUTH/PIARCO/ST. HELENA

Comprising the following Polling Divisions:

1585, 1590, 1591, 1592, 1596, 1600, 1601, 1602, 1791, 1795,
1797, 1799, 1801, 1803, 2685.

ELECTORATE—12,463

(In the following boundary descriptions, wherever a boundary line is described as passing along a road, street, avenue, trace, or other roadway, the centre line of such road, street, avenue, trace, or other roadway is indicated. Wherever ownership of land is indicated by name, it should be interpreted as referring to the current or previous ownership of such land.)

NORTH—From the junction of the Southern Main Road and the Churchill-Roosevelt Highway proceeding in a generally easterly direction along the Churchill-Roosevelt Highway to its junction with Mausica Road.

EAST —From the last mentioned point proceeding in a generally southerly direction along Mausica Road to its junction with Caroni North Bank Road; thence in a generally southerly direction along an imaginary line to the north bank of the Caroni River.

SOUTH—From the last mentioned point proceeding in a generally south-westerly direction along the north bank of the Caroni River to the point where it is crossed by El Carmen Branch Road; thence in a generally south-westerly direction along El Carmen Branch Road to Caroni Road; thence in a generally southerly direction along Caroni Road to the point where it crosses the north bank of the Guayamare River; thence in a generally south-westerly direction along the north bank of the Guayamare River to the point where it is crossed by Madras Road; thence in a generally northerly, westerly and again northerly direction along Madras Road to the Caroni South Bank Road; thence in a generally easterly and then northerly direction along the Caroni South Bank Road to the point where it crosses the north bank of the Caroni River; thence in a generally north-westerly direction along the north bank of the Caroni River to the point where it is crossed by the Caroni Cemetery Street; thence southwards, westwards and again southwards along Cemetery Street to the Caroni South Bank Road; thence in a generally north-westerly direction along the Caroni South Bank Road to the Southern Main Road; thence in a generally north-westerly direction along the Southern Main Road to the point where it crosses the north bank of the Caroni River.

WEST —From the last mentioned point proceeding in a generally north-westerly direction along the Southern Main Road to its junction with the Churchill-Roosevelt Highway at the point of commencement.

ELECTORAL DISTRICT OF VALSAYN/ST. JOSEPH

Comprising the following Polling Divisions:

1496, 1501, 1505, 1506, 1507, 1508, 1509, 1510, 1511,
1512, 1513, 1514, 1515, 1520, 1525, 1530.

ELECTORATE—11,360

(In the following boundary descriptions, wherever a boundary line is described as passing along a road, street, avenue, trace, or other roadway, the centre line of such road, street, avenue, trace, or other roadway is indicated. Wherever ownership of land is indicated by name, it should be interpreted as referring to the current or previous ownership of such land.)

NORTH—From the point on the western boundary of the Regional Municipality of Tunapuna/Piarco, where an imaginary line drawn westwards from the western end of Caiman Road North-West meets it; proceeding in a generally easterly direction along the said imaginary line to the western end of Caiman Road North-West; thence in a generally south-easterly direction along Caiman Road North-West to Caiman Road North-East; thence in a generally north-easterly direction along an imaginary line to the western end of Balata Hill Road; thence in a generally south-easterly direction along the Balata Hill Road to its junction with Maracas Royal Road.

EAST —From the last mentioned point proceeding in a generally southerly direction along Maracas Royal Road to the point where it crosses the west bank of the St. Joseph River; thence in a generally southerly direction along the west bank of the St. Joseph River to the point where it is crossed by the Eastern Main Road; thence in a generally south-easterly direction along the Eastern Main Road to its junction with the Southern Main Road at Curepe Junction; thence in a generally southerly and then south-easterly direction along the Southern Main Road to the point where it crosses the north bank of the Caroni River.

SOUTH —From the last mentioned point proceeding in a generally westerly direction along the north bank of the Caroni River to the point where it is crossed by the Uriah Butler Highway.

WEST —From the last mentioned point proceeding in a generally northerly direction along the Uriah Butler Highway to its junction with the Eastern Main Road; thence in a generally easterly direction along the Eastern Main Road to its junction with Hutton Road; thence in a generally northerly direction along Hutton Road to Light Pole No. 3, at the western boundary of the Regional Municipality of Tunapuna/Piarco; thence in a generally northerly and then north-westerly direction along the western boundary of the Regional Municipality of Tunapuna/Piarco to the point where it meets an imaginary line drawn westwards from the western end of Caiman Road North-West at the point of commencement.

ELECTORAL DISTRICT OF WALLERFIED/LA HORQUETTA

Comprising the following Polling Divisions:

2053, 2059, 2061, 2064, 2066, 2085, 2086, 2089, 2090,
2098, 2099, 2102, 2104, 2107, 2112, 2114.

ELECTORATE—11,528

(In the following boundary descriptions, wherever a boundary line is described as passing along a road, street, avenue, trace, or other roadway, the centre line of such road, street, avenue, trace, or other roadway is indicated. Wherever ownership of land is indicated by name, it should be interpreted as referring to the current or previous ownership of such land.)

NORTH—From the point at the south-eastern corner of lands of Arthur Wellington & EAST proceeding in a generally north-easterly direction along an imaginary line to the eastern boundary of the Regional Municipality of Tunapuna/Piarco at Trigonometrical Station El Cerro Del Aripo on the crest of a ridge of hills forming the Eastern Watershed Reserve; thence in a generally southerly direction along the eastern boundary of the said Regional Municipality of Tunapuna/Piarco to the Quare River to that spur on which Palmar Trigonometrical Station No. 86 is situate, to and along the said spur to the west bank of the Aripo River; thence in a generally south-westerly direction along the west bank of the Aripo River to its confluence with the Cumuto and Caroni Rivers.

SOUTH—From the last mentioned point proceeding in a generally westerly direction along the north bank of the Caroni River to the point where it meets an imaginary line drawn southwards from the junction of Leroy Calliste Avenue and Hadaway Boulevard.

WEST —From the last mentioned point proceeding in a generally northerly direction along the said imaginary line to the junction of Leroy Calliste Avenue and Hadaway Boulevard; thence in a generally northerly direction along Hadaway Boulevard to Tecoma Boulevard; thence in a generally easterly direction along Tecoma Boulevard to La Horquetta Boulevard; thence in a generally northerly and westerly direction along La Horquetta Boulevard to Sandpiper Avenue; thence in a generally northerly direction along Sandpiper Avenue to the point where it crosses the southern boundary of the Lands of the Santa Rosa Estate; thence in a generally north-easterly direction along the southern boundary of the Lands of the Santa Rosa Estate to its south eastern corner where it abuts Tumpuna Road South; thence in a generally northerly direction along Tumpuna Road South to the Churchill-Roosevelt Highway; thence in a generally north-easterly direction along the Churchill-Roosevelt Highway to the point where it crosses the east bank of the Arima River at the eastern boundary of the Municipal Corporation Electoral Area of the Borough of Arima; thence in a

generally north-westerly direction along the east bank of the Arima River to the point where it meets an imaginary line drawn westwards from the western end of Grapefruit Crescent at T.&T.E.C. Light Pole No. 53; thence in a generally easterly direction along the said imaginary line to the western end of Grapefruit Crescent; thence in a generally easterly direction along Grapefruit Crescent to Lime Bud Boulevard West; thence in a generally easterly direction along Lime Bud Boulevard West to its eastern end where it meets an imaginary line drawn westwards from T.&T.E.C. Light Pole No. 60, on Pinto Road; thence in a generally easterly direction along the said imaginary line to T.&T.E.C. Light Pole No. 60, at the junction of Pinto Road and Lime Bud Boulevard East; thence in a generally easterly direction along Lime Bud Boulevard East to the point where it crosses the south bank of a natural watercourse at T.&T.E.C. Light Pole No. 50A; thence in a generally north-easterly direction along the south bank of the natural watercourse to the point where it is crossed by the western boundary of Wallerfield; thence in a generally north-westerly direction along the western boundary of Wallerfield to the point where it is crossed by Punette Avenue; thence in a generally north-easterly direction along Punette Avenue to Demerara Road; thence in a generally north-westerly direction along Demerara Road to the Eastern Main Road; thence in a generally easterly direction along the Eastern Main Road to the Heights of Guanapo Road; thence in a generally northerly direction along the Heights of Guanapo Road to Providence Road; thence in a generally northerly direction along Providence Road to its junction with La Laja Road; thence in a generally easterly direction along an imaginary line to the south-western corner of lands of Jean Dundas; thence in a generally easterly direction along the southern boundary of lands of Jean Dundas to its south-eastern corner where it abuts the western boundary of lands of Arthur Wellington; thence southwards and eastwards along the western and southern boundaries of lands of Arthur Wellington to its south-eastern corner at the point of commencement.

THIS PAGE IS INTENTIONALLY LEFT BLANK

APPENDIX R

THE DISTRIBUTION OF POLLING DIVISIONS

APPENDIX R

THE DISTRIBUTION OF POLLING DIVISIONS

(1) Name of Electoral District.

(2) According to Electoral District as recommended in this Report.

(3) According to Electoral District as recommended in the 2017 Report.

MUNICIPAL CORPORATION PORT-OF-SPAIN											
(1) <i>Name of Electoral District</i>	(2) <i>Polling Divisions within Electoral District</i>				(3) <i>Electoral District in which Polling Divisions Formerly Existed</i>						
BELMONT EAST (7 PD's)	0795,	0800,	0805,	0810,	0795,	0800,	0805,	0810,			
	0855,	0860,	0865.		0855,	0860,	0865.				
BELMONT NORTH AND WEST (11 PD's)	0785,	0790,	0820,	0823,	0785,	0790,	0820,	0823,			
	0825,	0840,	0845,	0850,	0825,	0840,	0845,	0850,			
	0870,	0875,	0880.		0870,	0875,	0880.				
BELMONT SOUTH (10 PD's)	0715,	0730,	0735,	0740,	0715,	0730,	0735,	0740,			
	0745,	0750,	0755,	0760,	0745,	0750,	0755,	0760,			
	0765,	0770.			0765,	0770.					
EAST DRY RIVER (11 PD's)	0640,	0645,	0650,	0655,	0640,	0645,	0650,	0655,			
	0660,	0665,	0670,	0675,	0660,	0665,	0670,	0675,			
	0680,	0720,	0725.		0680,	0720,	0725.				
NORTHERN PORT-OF-SPAIN (11 PD's)	0385,	0390,	0395,	0400,	0385,	0390,	0395,	0400,			
	0450,	0500,	0505,	0775,	0450,	0500,	0505,	0775,			
	0780,	0830,	0835.		0780,	0830,	0835.				
SOUTHERN PORT-OF-SPAIN (11 PD's)	0345,	0370,	0375,	0380,	0345,	0370,	0375,	0380,			
	0415,	0420,	0425,	0480,	0415,	0420,	0425,	0480,			
	0530,	0535,	0540.		0530,	0535,	0540.				
ST. ANN'S RIVER CENTRAL (11 PD's)	0585,	0590,	0595,	0600,	0585,	0590,	0595,	0600,			
	0605,	0610,	0615,	0620,	0605,	0610,	0615,	0620,			
	0625,	0630,	0635.		0625,	0630,	0635.				
ST. ANN'S RIVER NORTH (6 PD's)	0685,	0690,	0695,	0700,	0685,	0690,	0695,	0700,			
	0705,	0710.			0705,	0710.					
ST. ANN'S RIVER SOUTH (5 PD's)	0550,	0560,	0570,	0575,	0550,	0560,	0570,	0575,			
	0580.				0580.						

MUNICIPAL CORPORATION PORT-OF-SPAIN— <i>Continued</i>								
(1) <i>Name of Electoral District</i>	(2) <i>Polling Divisions within Electoral District</i>				(3) <i>Electoral District in which Polling Divisions Formerly Existed</i>			
ST. JAMES EAST (9 PD's)	0200, 0285, 0315.	0270, 0300,	0275, 0305,	0280, 0310,	0200, 0285, 0315.	0270, 0300,	0275, 0305,	0280, 0310,
ST. JAMES WEST (7 PD's)	0235, 0255,	0240, 0260,	0245, 0265.	0250,	0235, 0255,	0240, 0260,	0245, 0265.	0250,
WOODBROOK (12 PD's)	0290, 0325, 0350,	0295, 0330,	0320, 0335,	0321, 0340, 0365.	0290, 0325, 0350,	0295, 0330,	0320, 0335,	0321, 0340, 0365.

MUNICIPAL CORPORATION SAN FERNANDO								
(1) <i>Name of Electoral District</i>	(2) <i>Polling Divisions within Electoral District</i>				(3) <i>Electoral District in which Polling Divisions Formerly Existed</i>			
COCOYEA/TAROUBA (9 PD's)	3887, 3985, 4012.	3888, 3986,	3889, 3987,	3980, 3988,	3887, 3985, 4012.	3888, 3986,	3889, 3987,	3980, 3988,
LES EFFORTS EAST/ CIPERO (18 PD's)	4055, 4070, 4090, 4170, 4191,	4060, 4075, 4100, 4185,	4061, 4080, 4101, 4186,	4065, 4085, 4165, 4190, 4195.	4055, 4070, 4090, 4170, 4191,	4060, 4075, 4100, 4185,	4061, 4080, 4101, 4186,	4065, 4085, 4165, 4190, 4195.
LES EFFORTS WEST/ LA ROMAINE (11 PD's)	3766, 3878, 4180,	3786, 3879, 4181,	3875, 3880, 4182.	3876, 3881,	3766, 3878, 4180,	3786, 3879, 4181,	3875, 3880, 4182.	3876, 3881,
MARABELLA EAST (9 PD's)	3955, 3961, 3981.	3956, 3962,	3957, 3963,	3960, 3965,	3955, 3961, 3981.	3956, 3962,	3957, 3963,	3960, 3965,

*Elections and Boundaries Commission (Local Government and
Tobago House of Assembly) Order, 2023*

MUNICIPAL CORPORATION SAN FERNANDO— <i>Continued</i>		
(1) <i>Name of Electoral District</i>	(2) <i>Polling Divisions within Electoral District</i>	(3) <i>Electoral District in which Polling Divisions Formerly Existed</i>
MARABELLA SOUTH/ VISTABELLA (9 PD's)	4000, 4005, 4006, 4025, 4030, 4031, 4035, 4036, 4115.	Marabella South/Vistabella 4000, 4005, 4006, 4025, 4030, 4031, 4035, 4036, 4115.
MARABELLA WEST (9 PD's)	3970, 3971, 3972, 3975, 3990, 3991, 3992, 3993, 3995.	Marabella West 3970, 3971, 3972, 3975, 3990, 3991, 3992, 3993, 3995.
MON REPOS/NAVET (13 PD's)	3886, 4010, 4013, 4015, 4020, 4040, 4041, 4045, 4046, 4049, 4050, 4051, 4105.	Mon Repos/Navet 3886, 4010, 4013, 4015, 4020, 4040, 4041, 4045, 4046, 4049, 4050, 4051, 4105.
PLEASANTVILLE (9 PD's)	3892, 4052, 4053, 4054, 4056, 4057, 4058, 4059, 4062.	Pleasantville 3892, 4052, 4053, 4054, 4056, 4057, 4058, 4059, 4062.
SPRINGVALE/PARADISE (14 PD's)	4110, 4120, 4125, 4130, 4135, 4140, 4145, 4150, 4151, 4152, 4153, 4155, 4160, 4175.	Springvale/Paradise 4110, 4120, 4125, 4130, 4135, 4140, 4145, 4150, 4151, 4152, 4153, 4155, 4160, 4175.

MUNICIPAL CORPORATION ARIMA		
(1) <i>Name of Electoral District</i>	(2) <i>Polling Divisions within Electoral District</i>	(3) <i>Electoral District in which Polling Divisions Formerly Existed</i>
ARIMA CENTRAL (6 PD's)	1975, 1976, 1980, 1981, 1982, 2041.	Arima Central 1975, 1976, 1980, 1981, 1982, 2041.
ARIMA NORTHEAST (9 PDs)	2005, 2010, 2015, 2020, 2025, 2030, 2035, 2040, 2096.	Arima Northeast 2005, 2010, 2015, 2020, 2025, 2030, 2035, 2040, 2096.
ARIMA WEST/O'MEARA (5 PDs)	1961, 1979, 1985, 1990, 1991.	Arima West/O'Meara 1961, 1979, 1985, 1990, 1991.

MUNICIPAL CORPORATION ARIMA— <i>Continued</i>		
(1) <i>Name of Electoral District</i>	(2) <i>Polling Divisions within Electoral District</i>	(3) <i>Electoral District in which Polling Divisions Formerly Existed</i>
CALVARY (7 PD's)	1936, 1937, 1938, 1946, 1995, 1996, 2000.	Calvary 1936, 1937, 1938, 1946, 1995, 1996, 2000.
MALABAR NORTH (5 PD's)	1965, 1971, 1972, 1977, 1978.	Malabar North 1965, 1971, 1972, 1977, 1978.
MALABAR SOUTH (5 PD's)	1967, 1968, 1969, 1970, 1973.	Malabar South 1967, 1968, 1969, 1970, 1973.
TUMPUNA (6 PD's)	1966, 1983, 2045, 2046, 2047, 2091.	Tumpuna 1966, 1983, 2045, 2046, 2047, 2091.

MUNICIPAL CORPORATION POINT FORTIN		
(1) <i>Name of Electoral District</i>	(2) <i>Polling Divisions within Electoral District</i>	(3) <i>Electoral District in which Polling Divisions Formerly Existed</i>
CAP-DE-VILLE/FANNY VILLAGE (5 PD's)	4592, 4593, 4780, 4781, 4782.	Cap-de-Ville/Fanny Village 4592, 4593, 4780, 4781, 4782.
EGYPT (5 PD's)	4706, 4755, 4757, 4768, 4769.	Egypt 4706, 4755, 4757, 4768, 4769.
HOLLYWOOD (5 PD's)	4765, 4766, 4767, 4775, 4776.	Hollywood 4765, 4766, 4767, 4775, 4776.
NEW VILLAGE (4 PD's)	4591, 4705, 4707, 4760.	New Village 4591, 4705, 4707, 4760.
NEWLANDS/MAHAICA (9 PD's)	4710, 4725, 4730, 4735, 4740, 4745, 4750, 4756, 4770.	Newlands/Mahaica 4710, 4725, 4730, 4735, 4740, 4745, 4750, 4770. From: Egypt 4756.

*Elections and Boundaries Commission (Local Government and
Tobago House of Assembly) Order, 2023*

MUNICIPAL CORPORATION POINT FORTIN— <i>Continued</i>								
(1) <i>Name of Electoral District</i>	(2) <i>Polling Divisions within Electoral District</i>				(3) <i>Electoral District in which Polling Divisions Formerly Existed</i>			
TECHIER/GUAPO (7 PD's)	4676, 4700,	4695, 4715,	4696, 4720.	4697,	4676, 4700,	4695, 4715,	4696, 4720.	4697,
MUNICIPAL CORPORATION CHAGUANAS								
(1) <i>Name of Electoral District</i>	(2) <i>Polling Divisions within Electoral District</i>				(3) <i>Electoral District in which Polling Divisions Formerly Existed</i>			
CHARLIEVILLE (5 PD's)	2750, 2915.	2755,	2875,	2880,	2750, 2915.	2755,	2875,	2880,
CUNUPIA (12 PD's)	2705, 2719, 2815,	2715, 2770, 2816,	2716, 2771, 2817,	2718, 2772, 2818.	2705, 2719, 2815,	2715, 2770, 2816,	2716, 2771, 2817,	2718, 2772, 2818.
EDINBURGH/LONGDENVILLE SOUTH (10 PD's)	2835, 2844, 2848,	2840, 2845, 2849.	2842, 2846,	2843, 2847,	2835, 2844, 2848,	2840, 2845, 2849.	2842, 2846,	2843, 2847,
ENTERPRISE NORTH/ ESMERALDA (11 PD's)	2700, 2823, 2834,	2781, 2824, 2837,	2810, 2827, 2839.	2820, 2833	2700, 2823, 2834,	2781, 2824,	2810, 2827.	2820,
ENTERPRISE SOUTH /LONDENVILLE NORTH (7 PD's)	2800, 2830,	2825, 2831,	2828, 2832.	2829,	2825, 2831,	2828, 2832.	2829,	2830,
FELICITY/ENDEAVOUR (11 PD's)	2885, 2910, 2930,	2890, 2920, 2935,	2905, 2925, 2975.	2906, 2926,	2890, 2920, 2935,	2905, 2925,	2906, 2926,	2910, 2930,
								From: Charlieville 2885.

MUNICIPAL CORPORATION
CHAGUANAS—*Continued*

(1) <i>Name of Electoral District</i>	(2) <i>Polling Divisions within Electoral District</i>	(3) <i>Electoral District in which Polling Divisions Formerly Existed</i>
MONTROSE (14 PD's)	2814, 2819, 2821, 2822, 2826, 2850, 2851, 2852, 2853, 2855, 2856, 2857, 2858, 2900.	Montrose 2814, 2819, 2821, 2826, 2850, 2851, 2852, 2853, 2855, 2856, 2857, 2858, 2900. From:Enterprise North/ Esmeralda 2822.
MUNROE ROAD/CARONI SAVANNAH (10 PD's)	2760, 2761, 2762, 2765, 2860, 2865, 2866, 2867, 2870, 2871.	Munroe Road/Caroni Savannah 2760, 2761, 2762, 2765, 2860, 2865, 2866, 2867, 2870, 2871.

REGIONAL CORPORATION
COUVA/TABAQUITE/TALPARO

(1) <i>Name of Electoral District</i>	(2) <i>Polling Divisions within Electoral District</i>	(3) <i>Electoral District in which Polling Divisions Formerly Existed</i>
BRECHIN CASTLE/ ESPERANZA (14 PD's)	3085, 3091, 3120, 3185 3195, 3196, 3197, 3198, 3199, 3200, 3201, 3206, 3210, 3215.	Brechin Castle/Esperanza 3091, 3120, 3195, 3196, 3197, 3198, 3199, 3200, 3201, 3206, 3210, 3215, 3220, 3225. From: Balmain/ Calcutta No. 2 3085 From: California/Point Lisas 3185.
CAPARO/MAMORAL (15 PD's)	2065, 2070, 2075, 2655, 2660, 2665, 2786, 2790, 2795, 2796, 3015, 3020, 3025, 3030, 3075.	Caparo/Mamoral 2655, 2660, 2665, 2786, 2790, 2795, 2796, 3015, 3020, 3025, 3030, 3075. From: Longdenville/Talparo 2065, 2070, 2075.

*Elections and Boundaries Commission (Local Government and
Tobago House of Assembly) Order, 2023*

REGIONAL CORPORATION
COUVA/TABAQUITE/TALPARO—*Continued*

(1) <i>Name of Electoral District</i>	(2) <i>Polling Divisions within Electoral District</i>	(3) <i>Electoral District in which Polling Divisions Formerly Existed</i>
CARATAL/TORTUGA (17 PD's)	3080, 3081, 3205, 3245, 3250, 3270, 3271, 3272, 3275, 3276, 3280, 3281, 3282, 3285, 3286, 3287, 3290.	Caratal/Tortuga 3080, 3081, 3205, 3245, 3250, 3270, 3271, 3272, 3275, 3276, 3280, 3281, 3282, 3285, 3286, 3287, 3290.
CALCUTTA No. 3/Mc BEAN (10 PD's)	2990, 2996, 3056, 3096, 3098, 3100, 3105, 3110, 3135, 3136.	Carli Bay/Calcutta No. 3/ Mc Bean 3094, 3095, 3096, 3105, 3110, 3115, 3130, 3135, 3136, 3140, 3145. From: Balmain/Calcutta No.2 3056, 3098, 3100. From: St. Mary's/Carlsen Field 2990, 2996.
CLAXTON BAY/POINTE-A- PIERRE (12 PD's)	3235, 3240, 3295, 3296, 3300, 3305, 3310, 3315, 3320, 3325, 3330, 3331.	Claxton Bay / Pointe-a- Pierre 3235, 3240, 3295, 3296, 3300, 3305, 3310, 3315, 3320, 3325, 3330, 3331.
COUVA EAST/BALMAIN (8 PD's)	3061, 3066, 3090, 3092, 3094, 3095, 3097, 3115.	Balmain/Calcutta No.2 3061, 3066, 3090, 3092, 3097. From: Carli Bay/Calcutta No. 3/Mc Bean 3094, 3095, 3115.
COUVA WEST/ROYSTONIA (14 PD's)	3121, 3122, 3123, 3124, 3125 3126, 3127, 3130, 3140, 3145 3146, 3150, 3151, 3152.	From: California/Point Lisas 3121, 3122, 3123, 3124, 3125, 3126, 3127, 3146, 3150, 3151, 3152.
<i>New Electoral District Created</i>		From: Carli Bay/Calcutta No.3/Mc Bean 3130, 3140, 3145.

*Elections and Boundaries Commission (Local Government and
Tobago House of Assembly) Order, 2023*

663

REGIONAL CORPORATION
COUVA/TABAQUITE/TALPARO—*Continued*

(1) <i>Name of Electoral District</i>	(2) <i>Polling Divisions within Electoral District</i>	(3) <i>Electoral District in which Polling Divisions Formerly Existed</i>
FREEPORT/CHICKLAND (12 PD's)	3010, 3035, 3040, 3045, 3046, 3047, 3050, 3051, 3052, 3060, 3065, 3070.	Freeport/Chickland 3010, 3035, 3040, 3045, 3046, 3047, 3050, 3051, 3052, 3060, 3065, 3070.
GASPARILLO/BONNE AVENTURE (11 PD's)	3335, 3340, 3341, 3345, 3350, 3351, 3352, 3353, 3355, 3356, 3360.	Gasparillo/Bonne Aventure 3335, 3340, 3341, 3345, 3350, 3351, 3352, 3353, 3355, 3356, 3360.
LAS LOMAS/SAN RAFAEL (11 PD's)	2055, 2680, 2681, 2682, 2683, 2690, 2691, 2692, 2693, 2706, 2717.	Las Lomas/San Rafael 2055, 2680, 2681, 2682, 2683, 2690, 2691, 2692, 2693, 2706, 2717.
LONGDENVILLE/TALPARO (12 P.Ds)	2056, 2060, 2080, 2670, 2671, 2675, 2780, 2785, 2805, 2806, 2807, 2808.	Longdenville/Talparo 2056, 2060, 2080, 2670, 2671, 2675, 2780, 2785, 2805, 2806, 2807, 2808.
PERSEVERANCE/WATERLOO (15 PD's)	2945, 2950, 2955, 2960, 2961, 2962, 2963, 2964, 2980, 2981, 2982, 2985, 2986, 2987, 2991.	Perseverance/Waterloo 2945, 2950, 2955, 2960, 2961, 2962, 2963, 2964, 2980, 2981, 2982, 2985, 2986, 2987, 2991.
PIPARO/SAN PEDRO/ TABAQUITE (13 PD's)	2590, 2635, 2636, 2640, 2641, 2645, 2650, 3255, 3260, 3261, 3265, 3266, 3365.	Piparo/San Pedro/Tabaquite 2590, 2635, 2636, 2640, 2641, 2645, 2650, 3255, 3260, 3261, 3265, 3266, 3365.
SAVONETTA/POINT LISAS (14 PD's)	3155, 3160, 3165, 3170, 3175, 3180, 3186, 3187, 3188, 3189, 3190, 3220, 3225, 3230.	California/Point Lisas 3155, 3160, 3165, 3170, 3175, 3180, 3186, 3187, 3188, 3189, 3190. From: Brechin Castle/ Esperanza 3220, 3225 From: Claxton Bay/ Pointe-a-Pierre 3230

*Elections and Boundaries Commission (Local Government and
Tobago House of Assembly) Order, 2023*

(1) <i>Name of Electoral District</i>	(2) <i>Polling Divisions within Electoral District</i>	(3) <i>Electoral District in which Polling Divisions Formerly Existed</i>
ST. MARY'S/CARLSEN FIELD (10 PD's)	2841, 2992, 2993, 2994, 2995, 3000, 3001, 3002, 3005, 3006.	From St. Mary's/Carlsen Field 2841, 2990, 2992, 2993, 2994, 2995, 2996, 3000, 3001, 3002, 3005, 3006.
REGIONAL CORPORATION DIEGO MARTIN		
(1) <i>Name of Electoral District</i>	(2) <i>Polling Divisions within Electoral District</i>	(3) <i>Electoral District in which Polling Divisions Formerly Existed</i>
BAGATELLE/BLUE BASIN (12 PD's)	0125, 0126, 0127, 0128, 0129, 0131, 0132, 0133, 0134, 0135, 0136, 0137.	Bagatelle/Blue Basin 0125, 0126, 0127, 0128, 0129, 0131, 0132, 0133, 0134, 0135, 0136, 0137.
BELLE VUE/BOISSIERE No. 1 (13 PD's)	0190, 0195, 0205, 0207, 0210, 0215, 0216, 0218, 0219, 0220, 0223, 0224, 0225.	Belle Vue/Boissiere No. 1 0190, 0195, 0205, 0207, 0210, 0215, 0216, 0218, 0219, 0220, 0223, 0224, 0225.
CHAGUARAMAS/POINT CUMANA (16 PD's)	0005, 0010, 0011, 0015, 0020, 0021, 0022, 0025, 0026, 0030, 0031, 0032, 0033, 0034, 0035, 0036.	Chaguaramas/Point Cumana 0005, 0010, 0011, 0015, 0020, 0021, 0022, 0025, 0026, 0030, 0031, 0032, 0033, 0034, 0035, 0036.
COVIGNE/RICH PLAIN (14 PD's)	0082, 0083, 0084, 0105, 0106, 0107, 0108, 0109, 0115, 0120, 0121, 0122, 0123, 0124.	Covigne/Rich Plain 0082, 0083, 0084, 0105, 0106, 0107, 0108, 0109, 0115, 0120, 0121, 0122, 0123, 0124.
DIAMOND VALE (12 PD's)	0100, 0102, 0103, 0104, 0110, 0111, 0112, 0113, 0114, 0116, 0117, 0118.	Diamond Vale 0100, 0102, 0103, 0104, 0110, 0111, 0112, 0113, 0114, 0116, 0117, 0118.
GLENCOE/GOODWOOD/ LA PUERTA (15 PD's)	0040, 0041, 0042, 0043, 0045, 0046, 0047, 0070, 0071, 0072, 0075, 0076, 0077, 0080, 0081.	Glencoe/Goodwood/La Puerta 0040, 0041, 0042, 0043, 0045, 0046, 0047, 0070, 0071, 0072, 0075, 0076, 0077, 0080, 0081.

REGIONAL CORPORATION DIEGO MARTIN— <i>Continued</i>								
(1) <i>Name of Electoral District</i>	(2) <i>Polling Divisions within Electoral District</i>				(3) <i>Electoral District in which Polling Divisions Formerly Existed</i>			
MOKA/BOISSIERE NO. 2 (14 PD's)	0140, 0165, 0170, 0180,	0141, 0166, 0171, 0185.	0145, 0167, 0175,	0146, 0168, 0176,	0140, 0165, 0170, 0180,	0141, 0166, 0171, 0185.	0145, 0167, 0175,	0146, 0168, 0176,
MORNE COCO/ALYCE GLEN (11 PD's)	0055, 0158, 0162,	0060, 0159, 0163,	0065, 0160, 0164.	0067, 0161,	0055, 0158, 0162,	0060, 0159, 0163,	0065, 0160, 0164.	0067, 0161,
PETIT VALLEY/COCORITE (14 PD's)	0050, 0054, 0227, 0231,	0051, 0056, 0228, 0232.	0052, 0066, 0229,	0053, 0226, 0230,	0050, 0054, 0227, 0231,	0051, 0056, 0228, 0232.	0052, 0066, 0229,	0053, 0226, 0230,
ST. LUCIEN/CAMERON HILL (12 PD's)	0085, 0130, 0153,	0086, 0150, 0155,	0090, 0151, 0156,	0095, 0152, 0157.	0085, 0130, 0153,	0086, 0150, 0155,	0090, 0151, 0156,	0095, 0152, 0157.
REGIONAL CORPORATION MAYARO/RIO CLARO								
BICHE/CHARUMA (10 PD's)	2360, 2535, 2625,	2361, 2540, 2630.	2411, 2615,	2530, 2620,	2360, 2535, 2625,	2361, 2540, 2630.	2411, 2615,	2530, 2620,
COCAL/MAFEKING (9 PD's)	2410, 2417, 2525.	2414, 2418,	2415, 2420,	2416, 2500,	2410, 2417,	2414, 2418,	2415, 2420.	2416, 2500,
	From: Ecclesville 2500, 2525.							
ECCLESVILLE (7 PD's)	2545, 2560,	2550, 2565,	2555, 2566.	2556,	2545, 2560,	2550, 2565,	2555, 2566.	2556,

*Elections and Boundaries Commission (Local Government and
Tobago House of Assembly) Order, 2023*

REGIONAL CORPORATION MAYARO/RIO CLARO— <i>Continued</i>		
(1) <i>Name of Electoral District</i>	(2) <i>Polling Divisions within Electoral District</i>	(3) <i>Electoral District in which Polling Divisions Formerly Existed</i>
MAYARO NORTH (4 PD's) <i>New Electoral District Created</i>	2425, 2430, 2435, 2440.	From: Cocal/Mafekin 2425, 2430. From: Mayaro/Guayaguayare 2435, 2440.
MAYARO SOUTH/ GUAYAGUAYARE (9PD's)	2450, 2451, 2452, 2455, 2456 2501, 2505, 2506, 2515 .	Mayaro/Guayaguayare 2450, 2451, 2452, 2455, 2456, 2501. From: Rio Claro South/ Cat's Hill 2505, 2506, 2515.
RIO CLARO NORTH (6 PD's)	2595, 2600, 2601, 2605, 2606, 2610.	Rio Claro North 2595, 2600, 2601, 2605, 2606, 2610.
RIO CLARO SOUTH (6 PD's)	2570, 2575, 2576, 2580, 2581, 2585. .	Rio Claro South/Cat's Hill 2570, 2575, 2576, 2580, 2581, 2585.

REGIONAL CORPORATION PENAL/DEBE		
(1) <i>Name of Electoral District</i>	(2) <i>Polling Divisions within Electoral District</i>	(3) <i>Electoral District in which Polling Divisions Formerly Existed</i>
BARRACKPORE WEST (8 PD's)	3710, 3715, 3725, 4230, 4235, 4236, 4237, 4238.	Barrackpore West 3710, 3715, 3725, 4230, 4235.
BRONTE (7 PD's)	3690, 3695, 3825, 3830, 3835, 3840, 3870.	Bronte 3690, 3695, 3825, 3830, 3835, 3840, 3870.
DEBE EAST/L'ESPERANCE/ UNION HALL (11 PD's)	3810, 3811, 3812, 3815, 3820, 3869, 3871, 3873, 3874, 3882, 3883.	Debe East/ l'Esperance/Union Hall 3810, 3815, 3820, 3871.
DEBE SOUTH (7 PD's)	3720, 3736, 4215, 4220, 4225, 4330, 4335.	Debe South 3720, 3736, 4215, 4220, 4225, 4330, 4335.

REGIONAL CORPORATION PENAL/DEBE— <i>Continued</i>		
(1) <i>Name of Electoral District</i>	(2) <i>Polling Divisions within Electoral District</i>	(3) <i>Electoral District in which Polling Divisions Formerly Existed</i>
LA FORTUNE/DEBE NORTH (11 PD's)	3730, 3735, 3740, 3745, 3750, 3755, 3760, 3765, 3805, 3806 3807.	La Fortune/Debe North 3730, 3735, 3740, 3745, 3750, 3755, 3760, 3765, 3805.
LA ROMAINE (10 PD's)	3770, 3771, 3772, 3775, 3776, 3777, 3778, 3780, 3781, 3791.	La Romaine 3770, 3775, 3776, 3780, 3781. From: Palmiste/Hermitage 3791
PALMISTE/HERMITAGE (13 PD's)	3785, 3787, 3790, 3794, 3795, 3796, 3797, 3798, 3799, 3800, 3801, 3802, 3877.	Palmiste/Hermitage 3785, 3787, 3790, 3791, 3795, 3800, 3877.
PENAL (9 PD's)	4275, 4280, 4285, 4290, 4295, 4320, 4325, 4345, 4350.	Penal 4275, 4280, 4285, 4290, 4320, 4325, 4345, 4350
QUINAM/MORNE DIABLO (8 PD's)	4255, 4260, 4265, 4300, 4305, 4310, 4315, 4355.	Quinam/Morne Diablo 4255, 4260, 4265, 4300, 4305, 4310, 4315, 4355.
ROCHARD/BARRACKPORE EAST (10 PD's)	3700, 3705, 4240, 4245, 4246, 4247, 4250, 4251, 4252, 4270.	Rochard Barrackpore East 3700, 3705, 4240, 4245, 4250, 4270 .

*Elections and Boundaries Commission (Local Government and
Tobago House of Assembly) Order, 2023*

REGIONAL CORPORATION PRINCES TOWN		
(1) <i>Name of Electoral District</i>	(2) <i>Polling Divisions within Electoral District</i>	(3) <i>Electoral District in which Polling Divisions Formerly Existed</i>
BEN LOMOND/ HARDBARGAIN/ WILLIAMSVILLE (17 PD's)	3374, 3375, 3376, 3377, 3380, 3385, 3386, 3387, 3388, 3390, 3391, 3620, 3623, 3625, 3627, 3634, 3638.	Ben Lomond/Hardbargain/ Williamsville 3374, 3375, 3376, 3377, 3380, 3385, 3386, 3387, 3388, 3390, 3391, 3620, 3625.
CORINTH/CEDAR HILL (15 PD's)	3845, 3850, 3855, 3860, 3872, 3885, 3890, 3891, 3895, 3900, 3905, 3911, 3920, 3925, 3930.	Corinth/Cedar Hill 3845, 3850, 3855, 3860, 3872, 3885, 3890, 3891, 3895, 3900, 3905, 3911, 3920, 3925, 3930.
FIFTH COMPANY (13 PD's)	3490, 3495, 3550, 3555, 3560, 3561, 3562, 3565, 3566, 3567, 3570, 3571, 3572.	Fifth Company 3490, 3495, 3550, 3555, 3560, 3561, 3562, 3565, 3566, 3567, 3570, 3571, 3572.
HINDUSTAN/ST. MARY'S (8 PD's)	3425, 3430, 3500, 3505, 3510, 3515, 3530, 3535.	Hindustan/Walk/St. Mary's 3425, 3430, 3500, 3505, 3510, 3515, 3530, 3535.
INVERNESS/PRINCES TOWN SOUTH (13 PD's)	3575, 3630, 3650, 3660, 3661, 3662, 3665, 3670, 3675, 3676, 3680, 3681, 3685.	Inverness/Princes Town South 3575, 3630, 3650, 3660, 3661, 3662, 3665, 3670, 3675, 3676, 3680, 3681, 3685.
LENGUA/INDIAN WALK (7 PD's)	3540, 3545, 3580, 3581, 3585, 3590, 3655.	Lengua/Indian Walk 3540, 3545, 3580, 3581, 3585, 3590, 3655.
MORUGA (13 PD's)	3435, 3440, 3445, 3450, 3455, 3460, 3465, 3470, 3475, 3480, 3481, 3482, 3485.	Moruga 3435, 3440, 3445, 3450, 3455, 3460, 3465, 3470, 3475, 3480, 3481, 3482, 3485.
NEW GRANT/TABLELAND (10 PD's)	3395, 3396, 3405, 3410, 3415, 3420, 3520, 3525, 3526, 3605.	New Grant/Tableland 3395, 3396, 3405, 3410, 3415, 3420, 3520, 3525, 3526, 3605.

REGIONAL CORPORATION PRINCES TOWN— <i>Continued</i>							
REFORM/MANAHAMBRE (11 PD's)	3366, 3915, 3950,	3367, 3935, 4011,	3370, 3940, 4016.	3910, 3945,	3366, 3915, 3950,	3367, 3935, 4011,	3370, 3940, 4016.
ST. JULIEN/PRINCES TOWN NORTH (9 PD's)	3400, 3610, 3645.	3595, 3615,	3600, 3635,	3606, 3640,	3400, 3610, 3645.	3595, 3615,	3600, 3635, 3640,
REGIONAL CORPORATION SANGRE GRANDE							
(1) <i>Name of Electoral District</i>	(2) <i>Polling Divisions within Electoral District</i>				(3) <i>Electoral District in which Polling Divisions Formerly Existed</i>		
CUMUTO/TAMANA (13 PD's)	2189, 2201, 2385, 2405.	2190, 2370, 2390,	2195, 2375, 2395,	2200, 2380, 2400,	2189, 2201, 2385, 2405.	2190, 2370, 2390,	2195, 2375, 2395,
MANZANILLA/FISHING POND (14 PD's)	2260, 2315, 2325, 2345,	2265, 2316, 2330, 2350.	2270, 2320, 2335,	2275, 2321, 2340,	2265, 2316, 2330, 2350.	2270, 2320, 2335,	2275, 2325, 2340,
SANGRE GRANDE NORTH- EAST (10 PD's)	2180, 2241, 2245,	2230, 2242,	2235, 2243,	2240, 2244,	2180, 2241, 2245,	2230, 2242,	2235, 2243,
SANGRE GRANDE NORTH- WEST (12 PD's)	2205, 2210, 2215,	2206, 2211, 2216,	2207, 2212, 2220,	2208, 2214, 2225.	2205, 2210, 2215,	2206, 2211, 2216,	2207, 2212, 2220,
SANGRE GRANDE SOUTH (10 PD's)	2290, 2300, 2310,	2295, 2301, 2365.	2296, 2305,	2297, 2307,	2290, 2300, 2310,	2295, 2301, 2365.	2296, 2305, 2307,

*Elections and Boundaries Commission (Local Government and
Tobago House of Assembly) Order, 2023*

REGIONAL CORPORATION SANGRE GRANDE— <i>Continued</i>		
(1) <i>Name of Electoral District</i>	(2) <i>Polling Divisions within Electoral District</i>	(3) <i>Electoral District in which Polling Divisions Formerly Existed</i>
VALENCIA EAST/TOCO (15 PD's)	2101, 2105, 2110, 2115, 2120, 2125, 2130, 2135, 2140, 2145, 2150, 2155, 2160, 2165, 2170.	Toco/Fishing Pond 2110, 2115, 2120, 2125, 2130, 2135, 2140, 2145, 2150, 2155, 2160, 2165, 2170.
VALENCIA-WEST (13 PD's)	2100, 2185, 2187, 2192, 2194, 2197, 2199, 2203, 2218, 2222, 2224, 2227, 2229.	Valencia West 2100, 2185.
VEGA DE OROPOUCHE (10 PD's)	2175, 2250, 2251, 2252, 2255, 2280, 2281, 2282, 2285, 2286.	Vega De Oropouche 2175, 2250, 2251, 2252, 2255, 2280, 2281, 2282, 2285, 2286.

REGIONAL CORPORATION SAN JUAN/LAVENTILLE		
(1) <i>Name of Electoral District</i>	(2) <i>Polling Divisions within Electoral District</i>	(3) <i>Electoral District in which Polling Divisions Formerly Existed</i>
ARANGUEZ/WARNER VILLAGE (15 PD's)	1411, 1415, 1417, 1418, 1419, 1420, 1425, 1430, 1431, 1432, 1466, 1467, 1470, 1500, 2741.	Aranguez/Warner Village 1411, 1415, 1420, 1425, 1430, 1431, 1432, 1466, 1467, 1470, 1500, 2741.
BARATARIA (16 PD's)	1320, 1325, 1330, 1335, 1336, 1337, 1340, 1345, 1350, 1355, 1360, 1365, 1370, 1375, 1410, 1416.	Barataria 1320, 1325, 1330, 1335, 1336, 1337, 1340, 1345, 1350, 1355, 1360, 1365, 1370, 1375, 1410, 1416.
BEETHAM/PICTON (8 PD's)	1255, 1260, 1265, 1270, 1275, 1280, 1285, 1290.	Beetham/Picton 1255, 1260, 1265, 1270, 1275, 1280, 1285, 1290.

REGIONAL CORPORATION SAN JUAN/LAVENTILLE— <i>Continued</i>		
(1) <i>Name of Electoral District</i>	(2) <i>Polling Divisions within Electoral District</i>	(3) <i>Electoral District in which Polling Divisions Formerly Existed</i>
CALEDONIA/UPPER MALICK (14 PD's)	1146, 1147, 1148, 1149, 1151, 1152, 1153, 1154, 1155, 1156, 1160, 1165, 1170, 1176.	Caledonia/Upper Malick 1146, 1147, 1148, 1149, 1151, 1152, 1153, 1154, 1155, 1156, 1160, 1165, 1170, 1176.
EL SOCORRO/ARANGUEZ NORTH (18 PD's)	1380, 1385, 1390, 1395, 1400, 1405, 1406, 1407, 1408, 1435, 1436, 1460, 1461, 1465, 1475, 1480, 1485, 1490.	El Socorro/Aranguez North 1380, 1385, 1390, 1395, 1400, 1405, 1435, 1436, 1460, 1461, 1465, 1475, 1480, 1485, 1490.
FEBEAU/BOURG MULATRESSE (15 PD's)	0951, 0952, 0953, 1007, 1008, 1009, 1010, 1015, 1016, 1017, 1018, 1019, 1020, 1021, 1022.	Febeau/Bourg Mulatresse 0951, 0952, 0953, 1010, 1015, 1020.
MARACAS BAY/ SANTA CRUZ/ LA FILLETTE (17 PD's)	0920, 0921, 0922, 0923, 0925, 0926, 0927, 0930, 0935, 0936, 0940, 0945, 0946, 0947, 0950, 1905, 1910.	Maracas Bay/Santa Cruz/ La Fillette 0920, 0921, 0922, 0923, 0925, 0930, 0935, 0940, 0945, 0950, 1905, 1910.
MORVANT (13 PD's)	0995, 1000, 1005, 1145, 1171, 1175, 1180, 1184, 1185, 1186, 1200, 1205, 1315.	Morvant 0995, 1000, 1005, 1145, 1171, 1175, 1180, 1184, 1185, 1186, 1200, 1205, 1315.

*Elections and Boundaries Commission (Local Government and
Tobago House of Assembly) Order, 2023*

REGIONAL CORPORATION SAN JUAN/LAVENTILLE— <i>Continued</i>								
(1) <i>Name of Electoral District</i>	(2) <i>Polling Divisions within Electoral District</i>				(3) <i>Electoral District in which Polling Divisions Formerly Existed</i>			
PETIT BOURG/MOUNT LAMBERT/CHAMPS FLEURS (13 PD's)	1030,	1031,	1032,	1035,	Petit Bourg/Mount Lambert/ Champs Fleurs			
	1036,	1037,	1040,	1041,	1030,	1031,	1032,	1035,
	1042,	1045,	1046,	1047,	1036,	1037,	1040,	1041,
	1445.				1042,	1045,	1046,	1047,
					1495.			
SAN JUAN EAST (15 PD's)	1025,	1026,	1050,	1055,	San Juan East			
	1060,	1065,	1070,	1075,	1025,	1026,	1050,	1055,
	1080,	1085,	1090,	1440,	1060,	1065,	1070,	1075,
	1445,	1450,	1455.		1080,	1085,	1090,	1440,
					1445,	1450,	1455.	
SAN JUAN WEST (16 PD's)	1095,	1100,	1105,	1106,	San Juan West			
	1110,	1120,	1125,	1130,	1095,	1100,	1105,	1106,
	1135,	1136,	1137,	1138,	1110,	1120,	1125,	1130,
	1140,	1141,	1142,	1150.	1135,	1140,	1141,	1142,
					1150.			
ST. ANN'S/CASCADE/ MON REPOS WEST (14 PD's)	0885,	0890,	0895,	0900,	St. Ann's/Cascade/ Mon Repos West			
	0905,	0910,	0915,	0955,	0885,	0890,	0895,	0900,
	0956,	0957,	0958,	0960,	0905,	0910,	0915,	0955,
	0965,	0970.			0956,	0957,	0958,	0960,
					0965,	0970.		
ST. BARB'S/CHINAPOO (9 PD's)	0975,	0980,	0985,	0990,	St. Barb's/Chinapoo			
	1201,	1240,	1241,	1245,	0975,	0980,	0985,	0990,
	1250.				1201,	1240,	1241,	1245,
					1250.			
SUCCESS/TROU MACAQUE (15 PD's)	1190,	1195,	1196,	1206,	Success/Trou Macaque			
	1210,	1215,	1220,	1225,	1190,	1195,	1196,	1206,
	1230,	1235,	1294,	1295,	1210,	1215,	1220,	1225,
	1300,	1305,	1310.		1230,	1235,	1294,	1295,
					1300,	1305,	1310.	

REGIONAL CORPORATION SIPARIA											
(1) <i>Name of Electoral District</i>	(2) <i>Polling Divisions within Electoral District</i>				(3) <i>Electoral District in which Polling Divisions Formerly Existed</i>						
AVOCAT/SAN FRANCIQUE NORTH (12 PD's)	4200,	4201,	4205,	4210,	4200,	4201,	4205,	4210,	Avocat/San Francique North		
	4211,	4385,	4387,	4388,	4211,	4385,	4387,	4388,			
	4390,	4391,	4395,	4400.	4390,	4391,	4395,	4400.			
BRIGHTON/VESSIGNY (15 PD's)	4620,	4625,	4632,	4640,	4620,	4625,	4632,	4640,	Brighton/Vessigny		
	4645,	4650,	4655,	4660,	4645,	4650,	4655,	4660,			
	4665,	4670,	4675,	4677,	4665,	4670,	4675,	4677,			
	4680,	4685,	4690.		4680,	4685,	4690.				
CEDROS (11 PD's)	4790,	4795,	4800,	4805,	4790,	4795,	4805,	4810,	Cedros		
	4810,	4815,	4820,	4825,	4815,	4820,	4825,	4830,			
	4830,	4835,	4840.		4835,	4840.					
					From: Erin			4800			
ERIN (11 PD's)	4530,	4535,	4555,	4570,	4530,	4535,	4555,	4570,	Erin		
	4575,	4580,	4585,	4590,	4575,	4580,	4585,	4590,			
	4595,	4600,	4785.		4595,	4600,	4785.				
MON DESIR (11 PD's)	4410,	4415,	4420,	4425,	4410,	4415,	4420,	4425,	Mon Desir		
	4430,	4435,	4500,	4505,	4430,	4435,	4500,	4505,			
	4506,	4605,	4615.		4506,	4605,	4615.				
OTAHEITE/ROUSILLAC (12PD's)	4405,	4407,	4409,	4411,	4405,	4610,	4630,	4631,	Otaheite/Rousillac		
	4413,	4417,	4419,	4421,	4635.						
	4610,	4630,	4631,	4635.							
PALO SECO (12 PD's)	4450,	4455,	4465,	4470,	4450,	4455,	4465,	4470,	Palo Seco		
	4471,	4540,	4541,	4542,	4471,	4540,	4541,	4542,			
	4550,	4560,	4565,	4576.	4550,	4560,	4565,	4576.			
SIPARIA EAST/ SAN FRANCIQUE SOUTH (16 PD's)	4340,	4341,	4346,	4347,	4340,	4341,	4346,	4347,	Siparia East/San Francique		
	4351,	4360,	4365,	4370,	4351,	4360,	4365,	4370,	South		
	4371,	4375,	4376,	4380,	4371,	4375,	4376,	4380,			
	4386,	4445,	4446,	4460.	4386,	4445,	4446,	4460.			
SIPARIA WEST/FYZABAD (13 PD's)	4440,	4447,	4475,	4480,	4440,	4447,	4475,	4480,	Siparia West/Fyzabad		
	4481,	4485,	4490,	4495,	4481,	4485,	4490,	4495,			
	4510,	4511,	4515,	4520,	4510,	4511,	4515,	4520,			
	4525.				4525.						

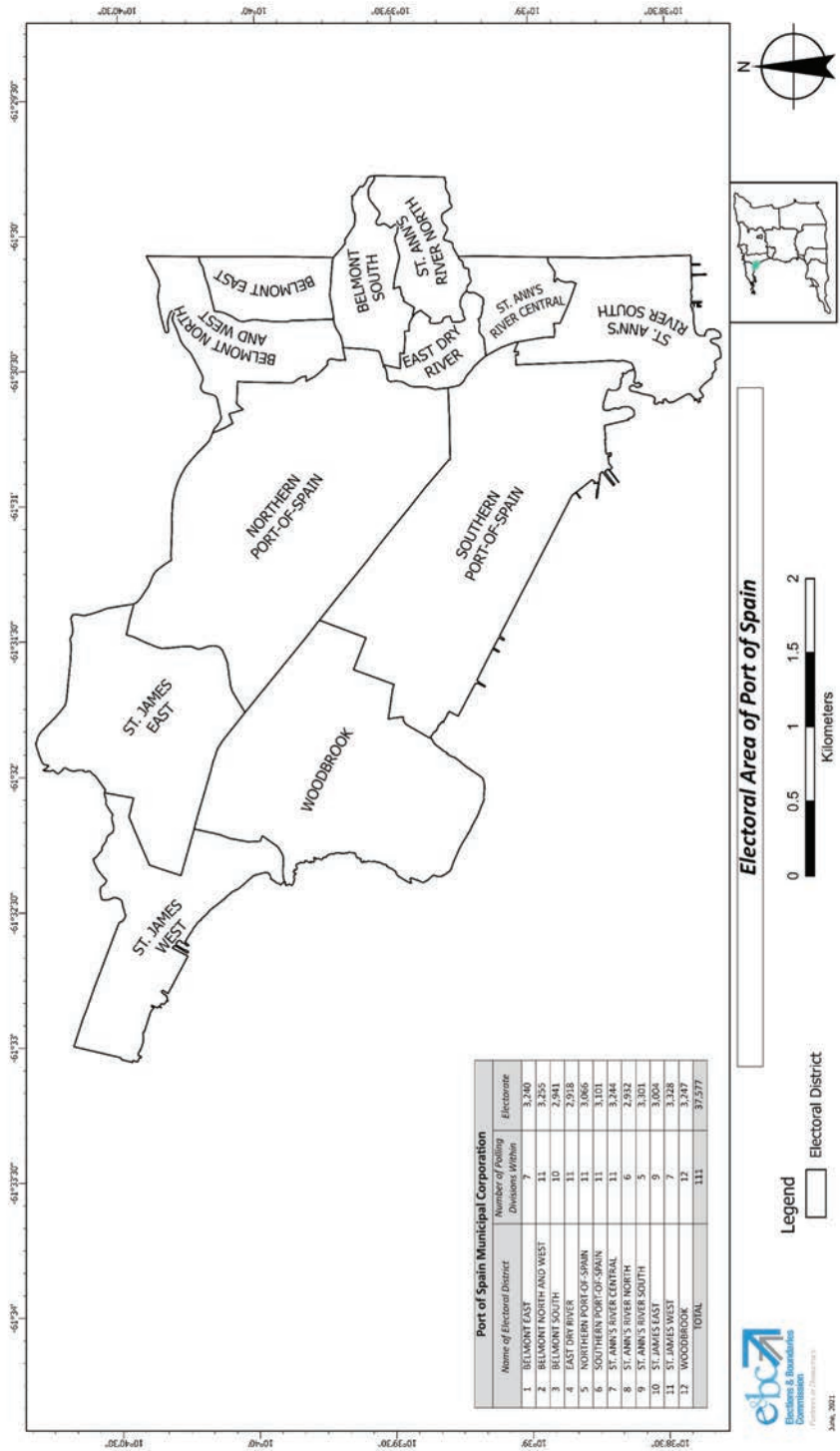
*Elections and Boundaries Commission (Local Government and
Tobago House of Assembly) Order, 2023*

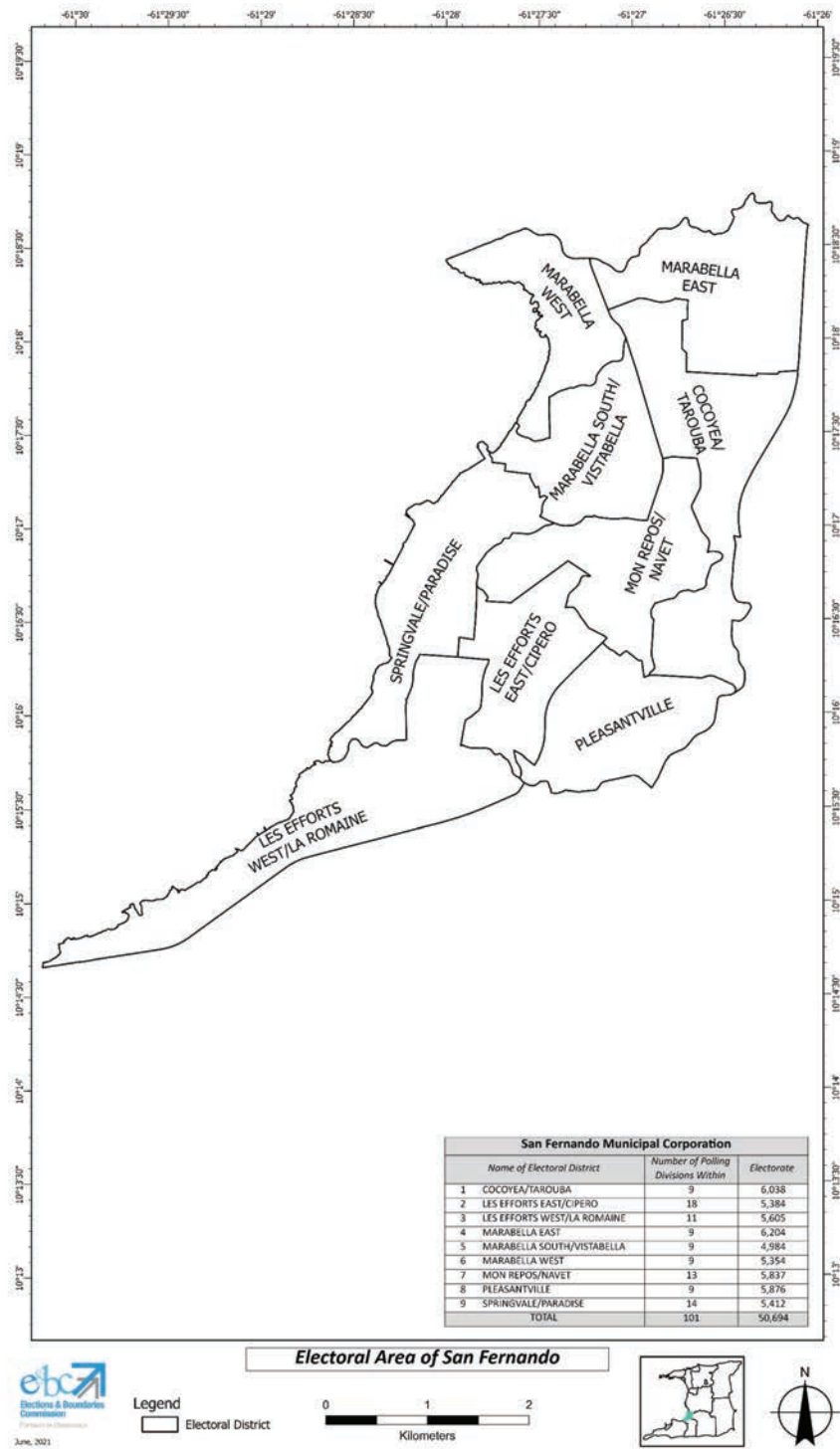
REGIONAL CORPORATION TUNAPUNA/PIARCO								
(1) <i>Name of Electoral District</i>	(2) <i>Polling Divisions within Electoral District</i>				(3) <i>Electoral District in which Polling Divisions Formerly Existed</i>			
AUZONVILLE/TUNAPUNA (18 PD's)	1610,	1615,	1625,	1630,	Auzonville/Tunapuna			
	1631,	1632,	1633,	1634,	1610,	1615,	1625,	1630,
	1635,	1636,	1640,	1645,	1631,	1632,	1633,	1634,
	1670,	1675,	1680,	1685,	1635,	1636,	1640,	1645,
	1690,	1715.			1670,	1675,	1680,	1685,
					1690,	1715.		
BLANCHISSEUSE/ SANTA ROSA (15 PD's)	1915,	1920,	1925,	1930,	Blanchisseuse/Santa Rosa			
	1935,	2082,	2083,	2084,	1915,	1920,	1925,	1930,
	2087,	2088,	2092,	2093,	1935,	2082,	2083,	2084,
	2094,	2095,	2097.		2087,	2088,	2092,	2093,
					2094,	2095,	2097.	
BON AIR/AROUCA/ CANE FARM (12 PD's)	1789,	1816,	1817,	1818,	Bon Air/Arouca/Cane Farm			
	1819,	1820,	1821,	1825,	1789,	1816,	1817,	1818,
	1830,	1831,	1832,	1833.	1819,	1820,	1821,	1825,
					1830,	1831,	1832,	1833.
CARAPO (12 PD's)	1957,	1958,	2048,	2049,	Caura/Paradise/Tacarigua			
	2050,	2051,	2052,	2054,	1957,	1958,	2048,	2049,
	2057,	2058,	2062,	2063.	2050,	2051,	2052,	2054,
					2057,	2058,	2062,	2063.
CAURA/PARADISE/ TACARIGUA (13 PD's)	1695,	1700,	1701,	1705,	Caura/Paradise/Tacarigua			
	1706,	1707,	1708,	1710,	1695,	1700,	1701,	1705,
	1750,	1755,	1760,	1765,	1706,	1707,	1708,	1710,
	1875.				1750,	1755,	1760,	1765,
					1875.			
CLEAVER/D'ABADIE (17 PD's)	1943,	1945,	1947,	1949,	Cleaver/d'Abadie			
	1950,	1951,	1953,	1954,	1943,	1945,	1950,	1954,
	1955,	1959,	1960,	1962,	1955,	1959,	1960,	1962,
	1963,	1964,	1986,	1988,	1955,	1959,	1960,	1962,
	1993.							
CUREPE/PASEA (17 PD's)	1545,	1550,	1555,	1560,	Curepe/Pasea			
	1565,	1566,	1570,	1575,	1545,	1550,	1555,	1560,
	1576,	1580,	1605,	1650,	1565,	1566,	1570,	1575,
	1655,	1660,	1665,	1720,	1576,	1580,	1605,	1650,
	1725.				1655,	1660,	1665,	1720,
					1725.			

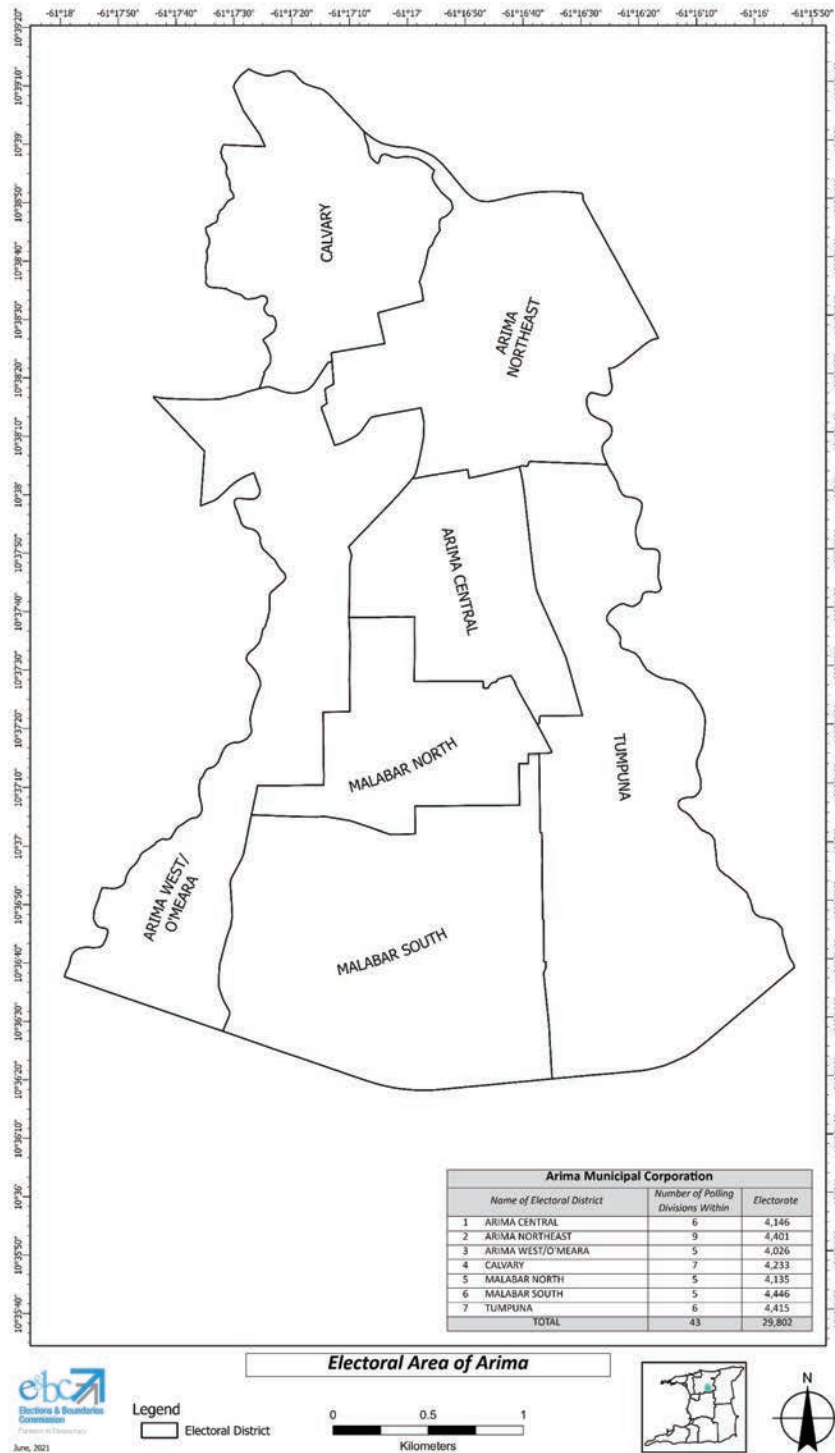
REGIONAL CORPORATION TUNAPUNA/PIARCO—Continued								
(1) Name of Electoral District	(2) Polling Divisions within Electoral District				(3) Electoral District in which Polling Divisions Formerly Existed			
FIVE RIVERS/ (15 PD's)	1770, 1782, 1845, 1850,	1775, 1783, 1846, 1851,	1780, 1784, 1847, 1855.	1781, 1835, 1848,	1770, 1782, 1845, 1850,	1775, 1783, 1846, 1851,	1780, 1784, 1847, 1855.	1781, 1835, 1848,
KELLY VILLAGE/ WARRENVILLE (10 PD's)	1796, 2720, 2740,	2694, 2730, 2745.	2695, 2735,	2710, 2736,	1796, 2720, 2740,	2694, 2730, 2745.	2695, 2735,	2710, 2736,
LA FLORISSANTE/LOPINOT (14 PD's)	1810, 1860, 1869, 1941,	1814, 1862, 1870, 1942.	1815, 1865, 1872, 1940,	1840, 1867,	1810, 1860, 1941,	1814, 1865, 1942.	1815, 1870,	1840, 1940,
MACOYA/TRINCITY (13 PD's)	1730, 1741, 1746, 1788.	1731, 1742, 1785,	1735, 1743, 1786,	1740, 1745, 1787,	1730, 1741, 1746, 1788.	1731, 1742, 1785,	1735, 1743, 1786,	1740, 1745, 1787,
MARACAS/SANTA MAGARITA (9 PD's)	1535, 1620, 1895.	1536, 1880,	1537, 1885,	1540, 1890,	1535, 1620, 1895.	1536, 1880,	1537, 1885,	1540, 1890,
MAUSICA/MALONEY (8 PD's)	1805, 1809,	1806, 1811,	1807, 1812,	1808, 1813.	1805, 1809,	1806, 1811,	1807, 1812,	1808, 1813.
ST. AUGUSTINE SOUTH/ PIARCO/ST. HELENA (15 PD's)	1585, 1596, 1791, 1801,	1590, 1600, 1795, 1803,	1591, 1601, 1797, 2685.	1592, 1602, 1799,	1585, 1596, 1791,	1590, 1600, 1795,	1591, 1601, 2685.	1592, 1602,
VALSAYN/ST. JOSEPH (16 PD's)	1496, 1507, 1511, 1515,	1501, 1508, 1512, 1520,	1505, 1509, 1513, 1525,	1506, 1510, 1514, 1530.	1496, 1507, 1511, 1515,	1501, 1508, 1512, 1520,	1505, 1509, 1513, 1525,	1506, 1510, 1514, 1530.
WALLERFIELD/ LA HORQUETTA (16 PD's)	2053, 2066, 2090, 2104,	2059, 2085, 2098, 2107,	2061, 2086, 2099, 2112,	2064, 2089, 2102, 2114.	2053, 2066, 2090,	2059, 2085, 2098.	2061, 2086,	2064, 2089,

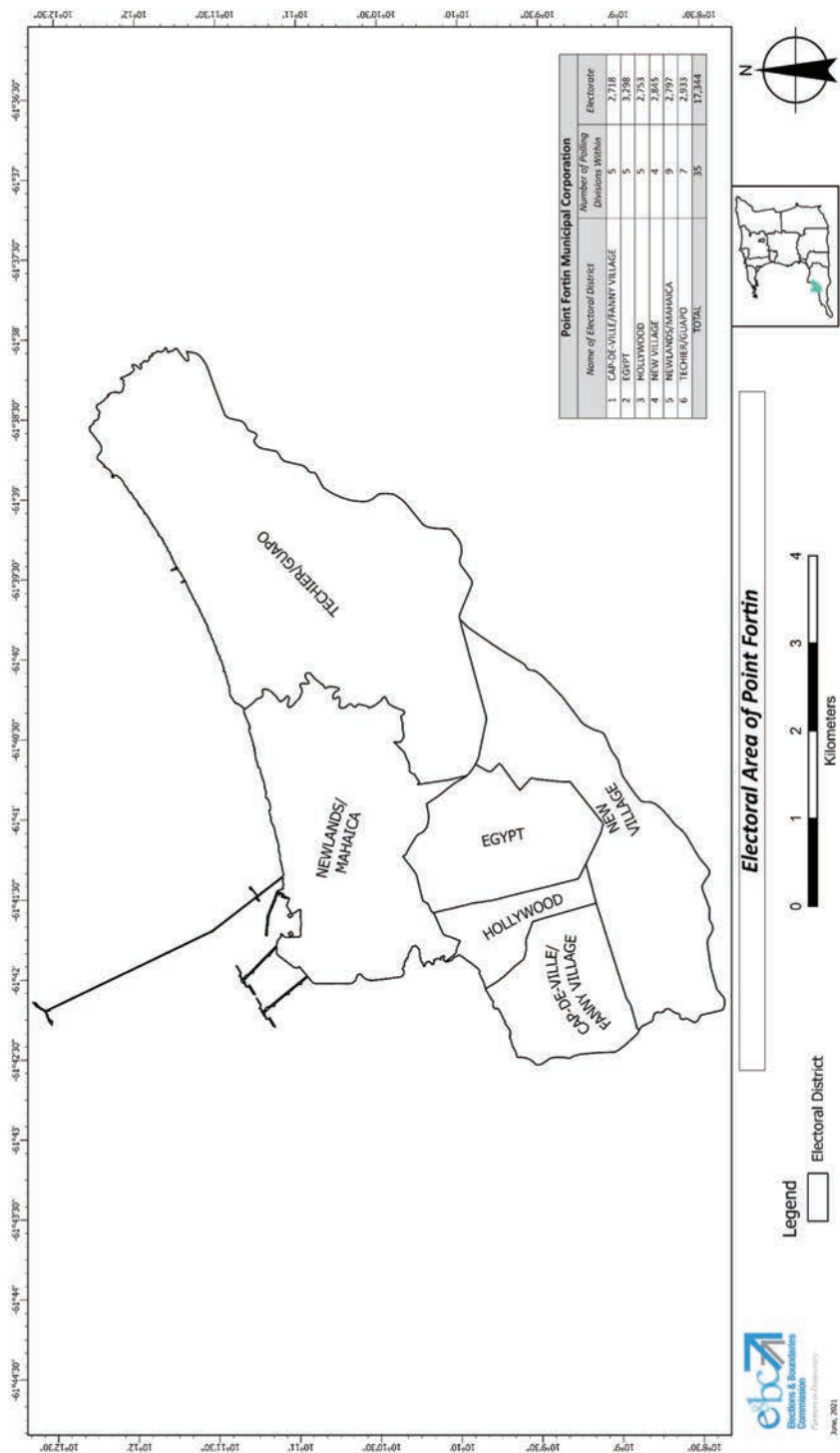
APPENDIX Z

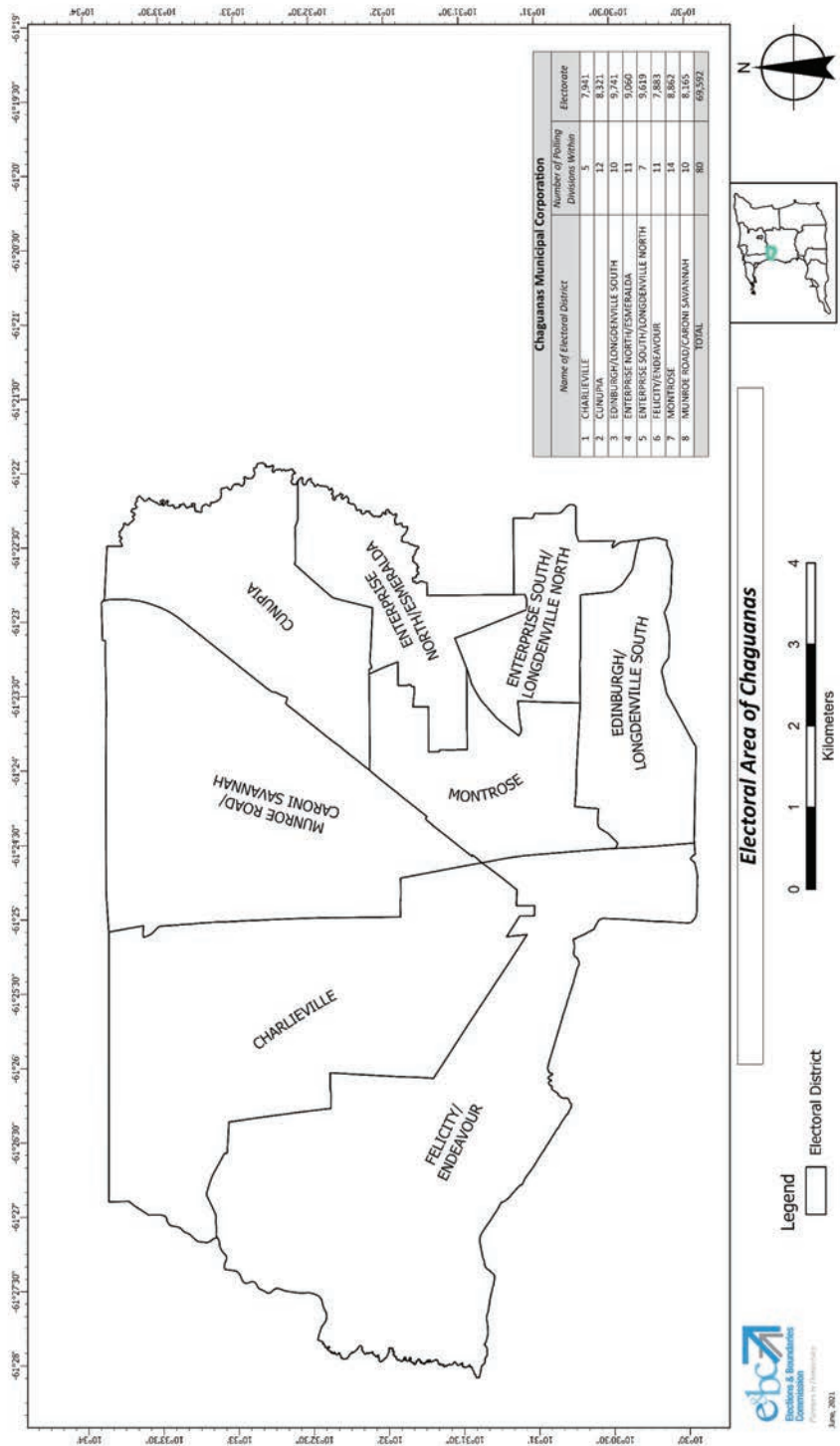
MAPS OF ELECTORAL AREAS

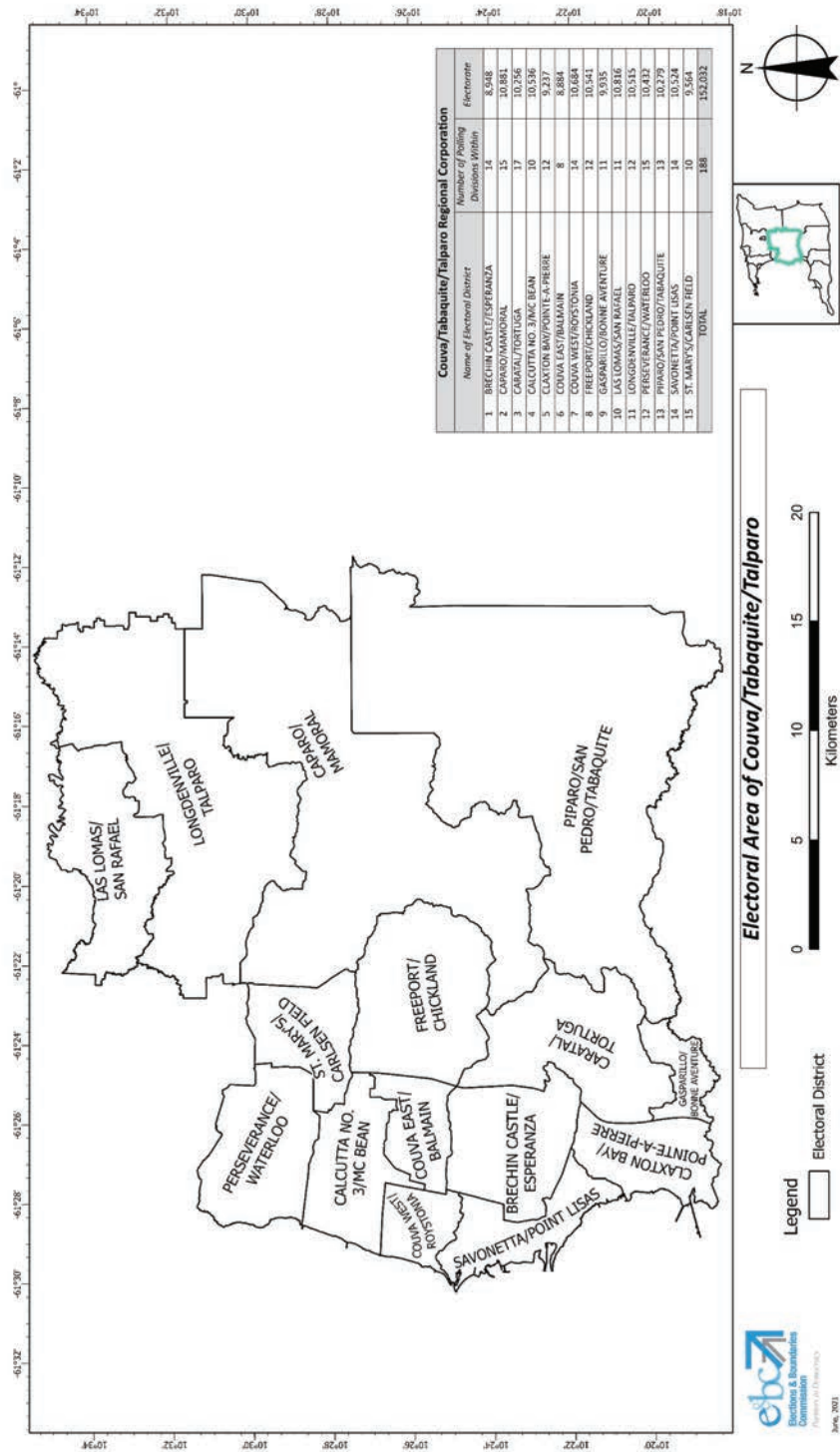


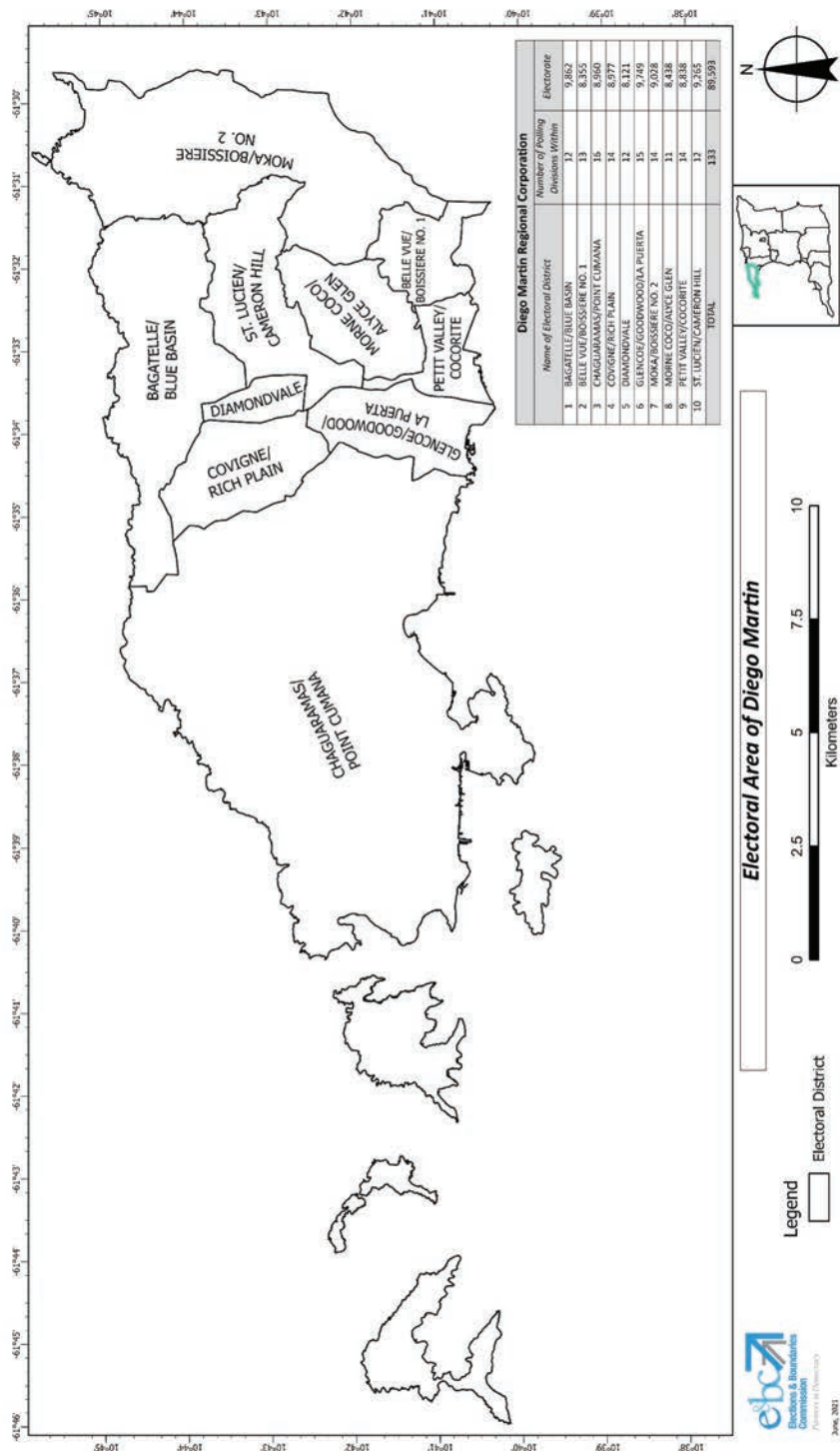


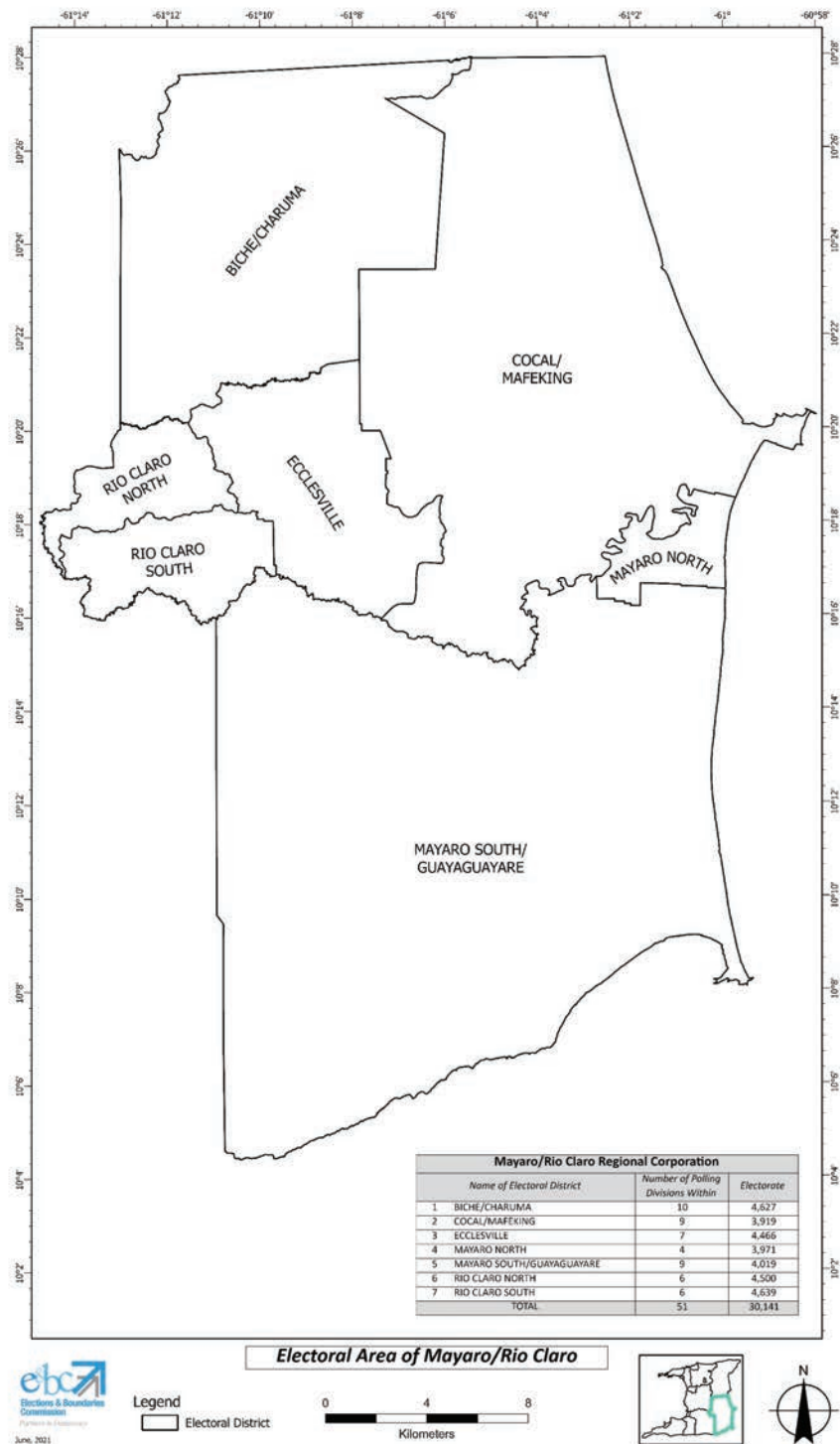


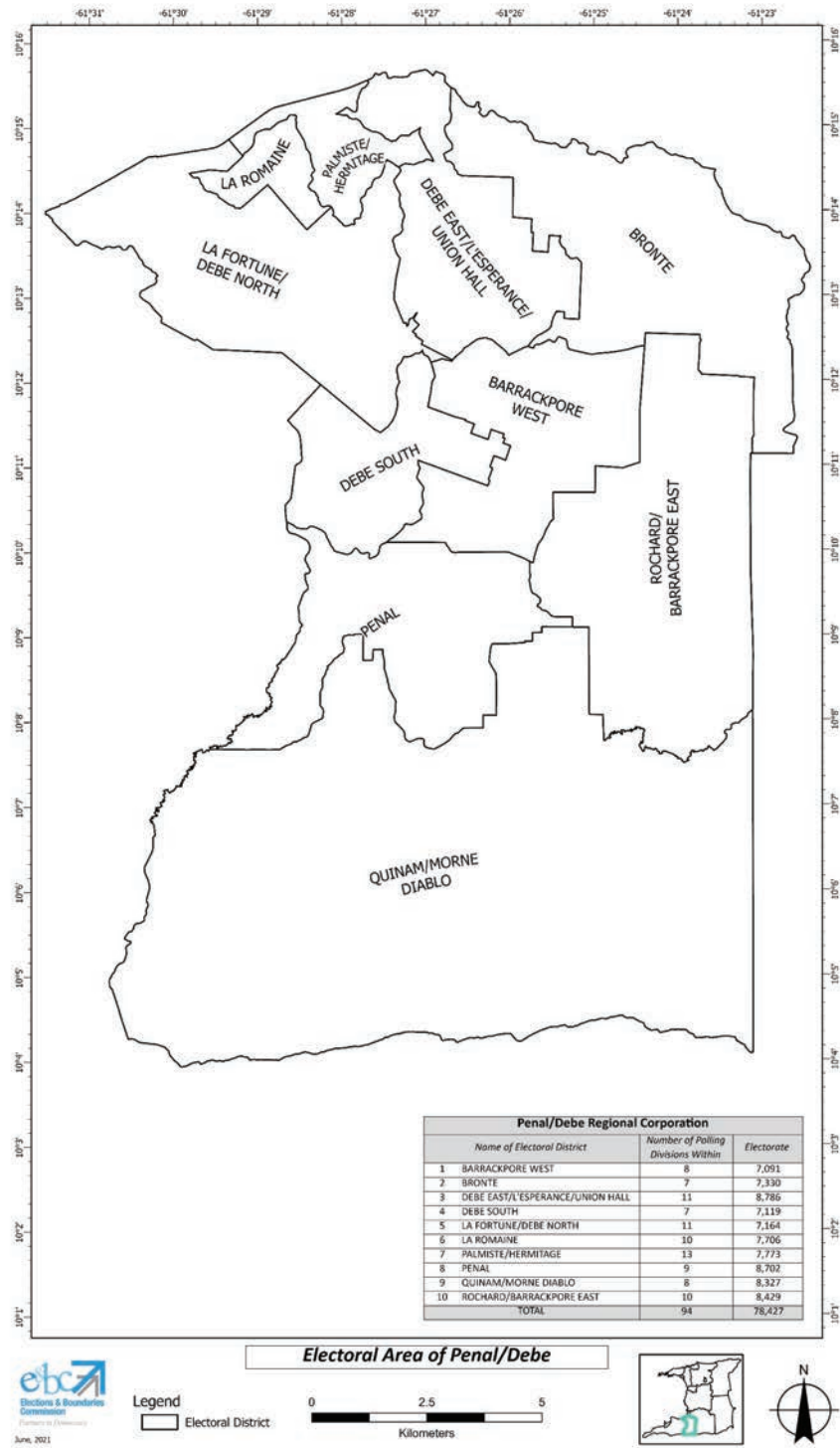


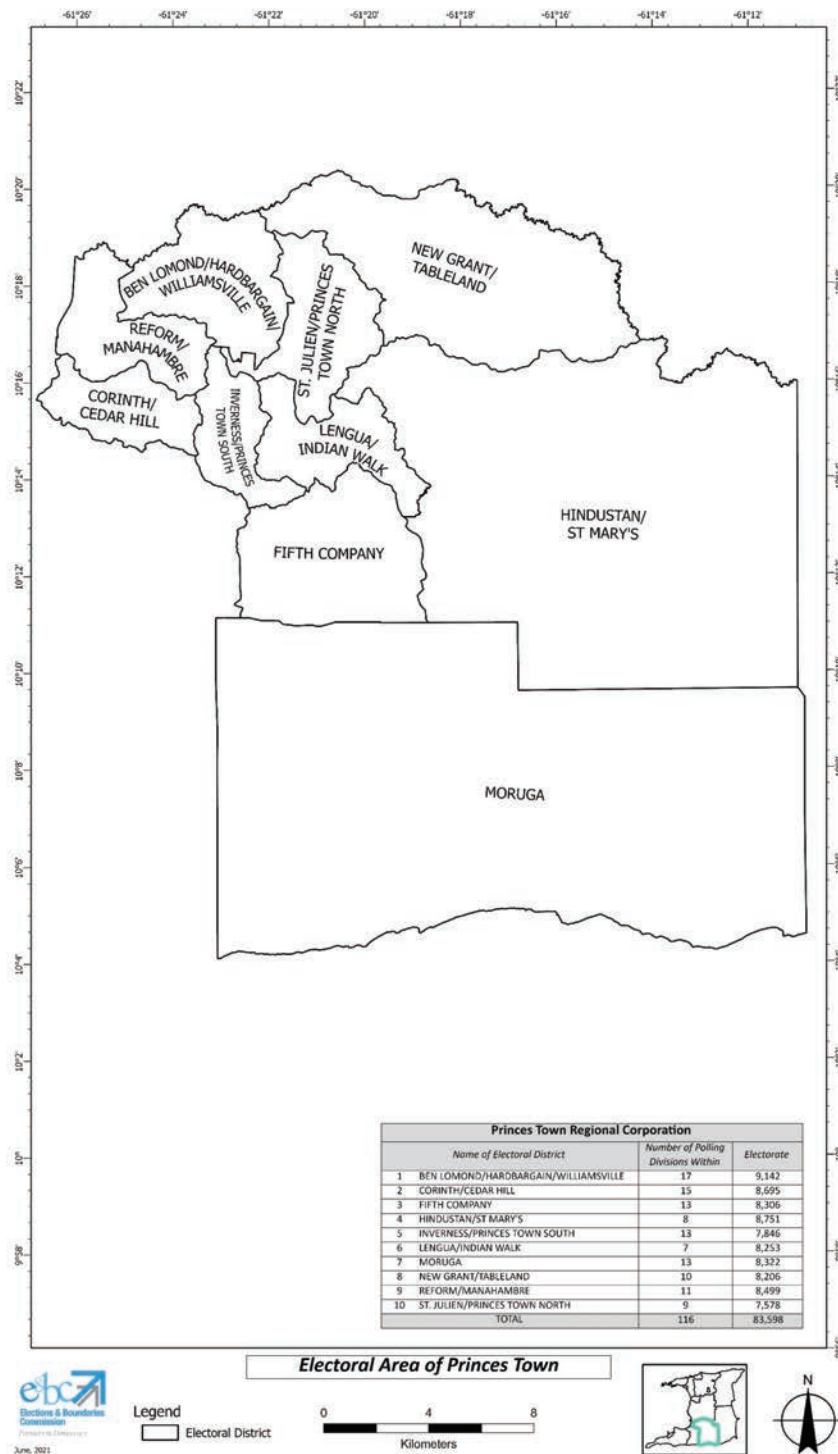


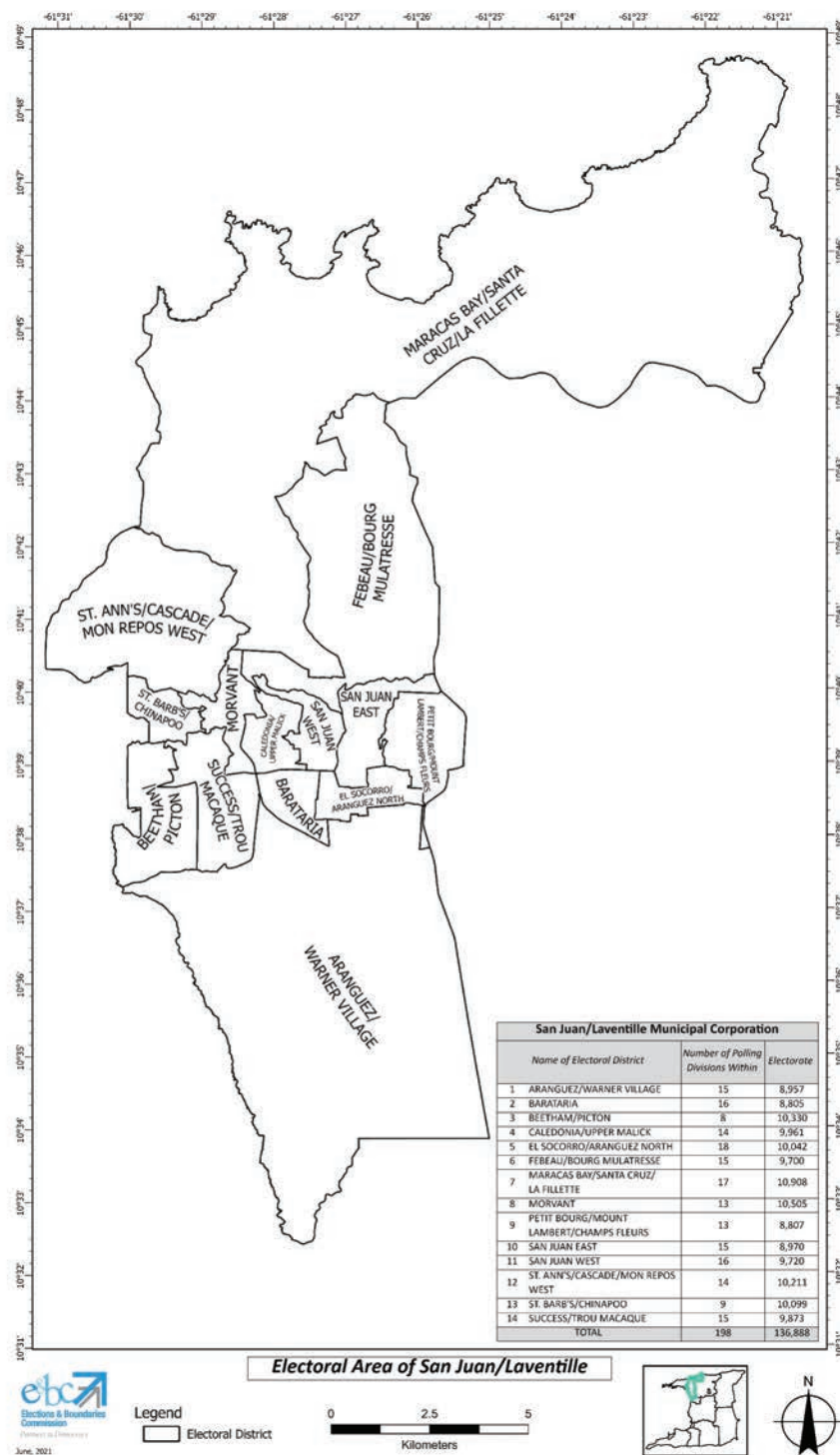


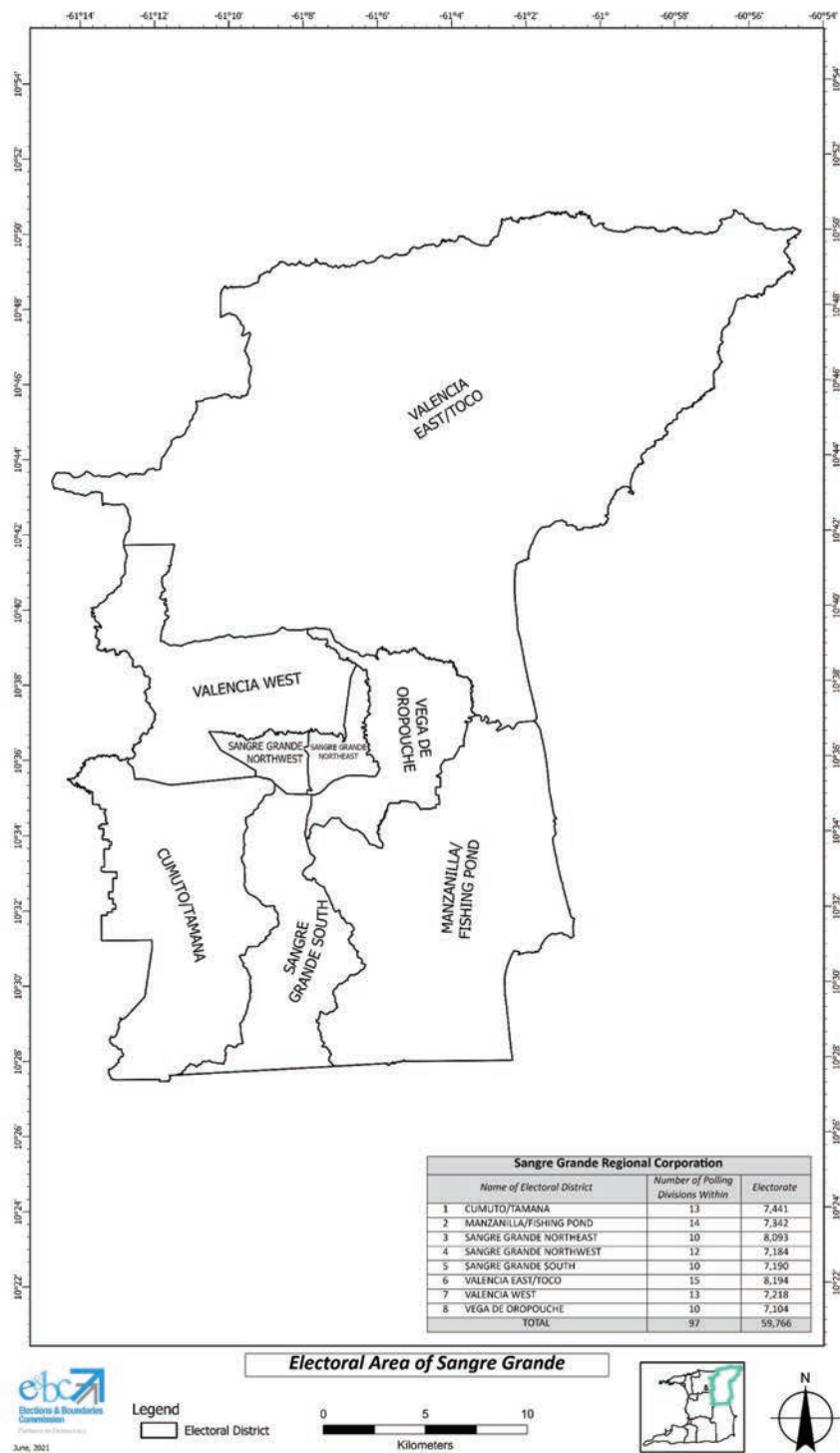


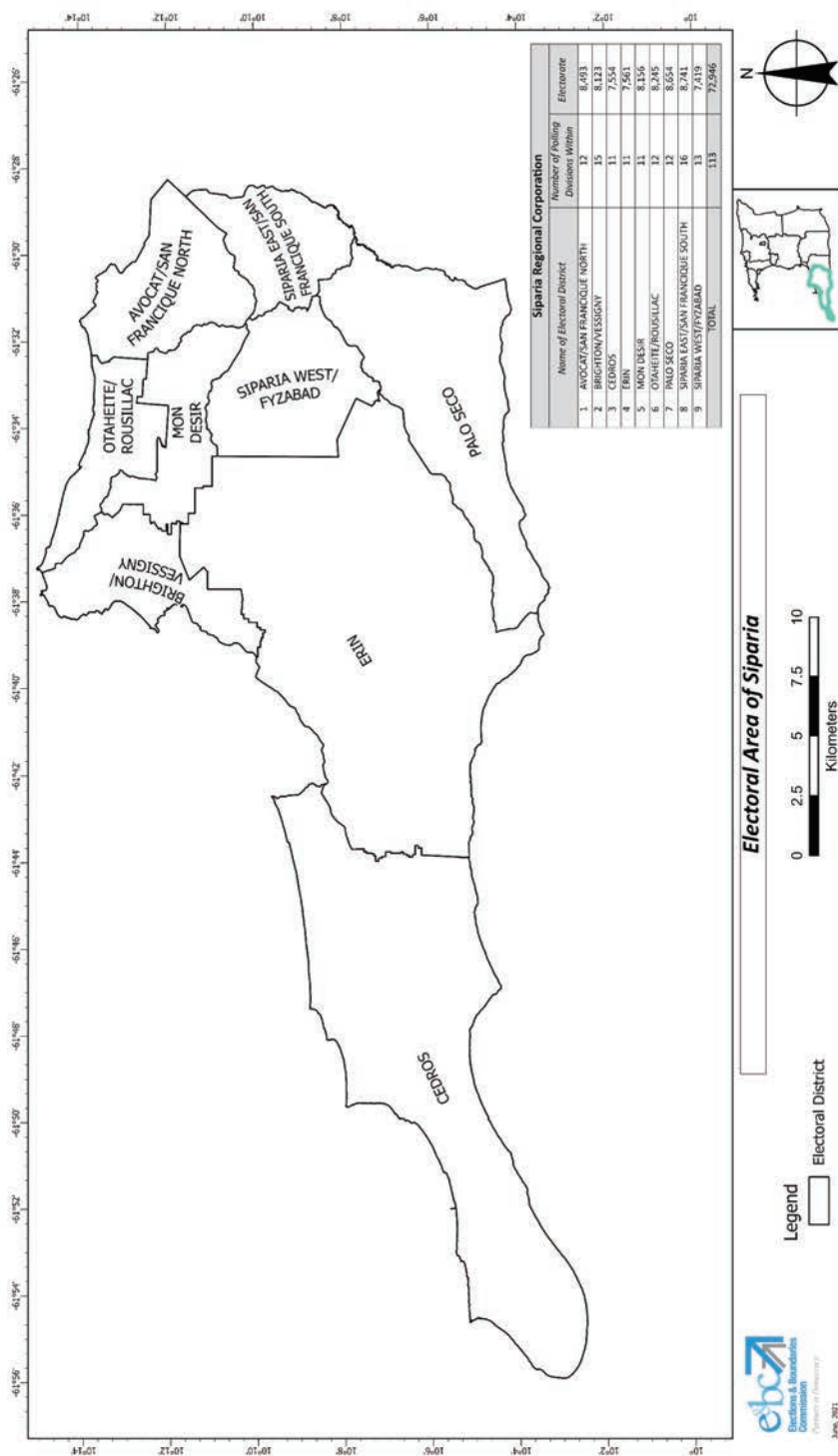


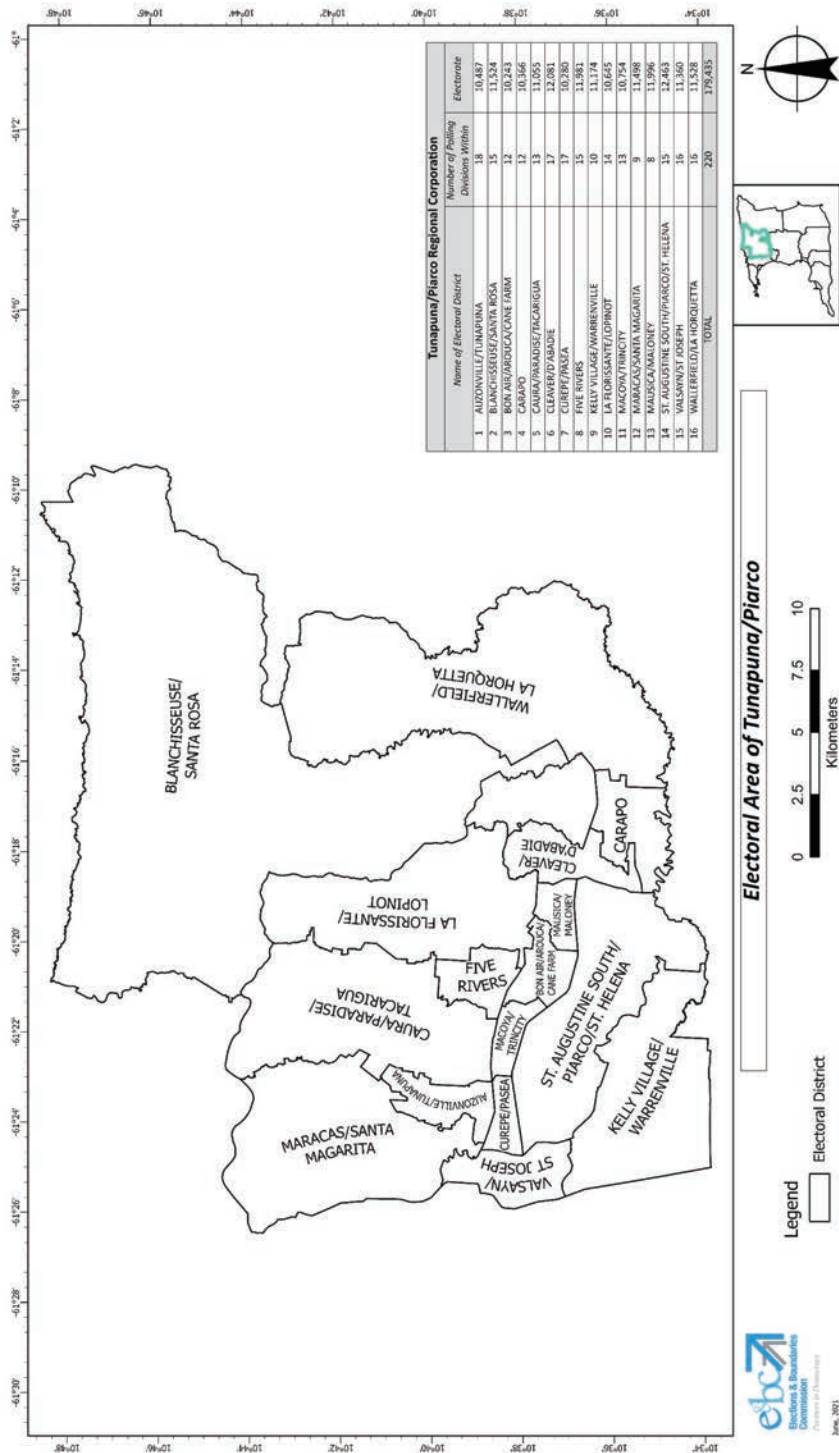












THIS PAGE IS INTENTIONALLY LEFT BLANK

Dated this 5th day of April, 2023.

CHRISTINE CARLA KANGALOO
President